

Leicestershire Environmental Resources Centre County Council

Holly Hayes, 216 Birstall Road, Birstall, Leicestershire LE4 4DG
Fax: 0116 267 7112 Tel 0116 267 0010/0008 (Switchboard 0000)

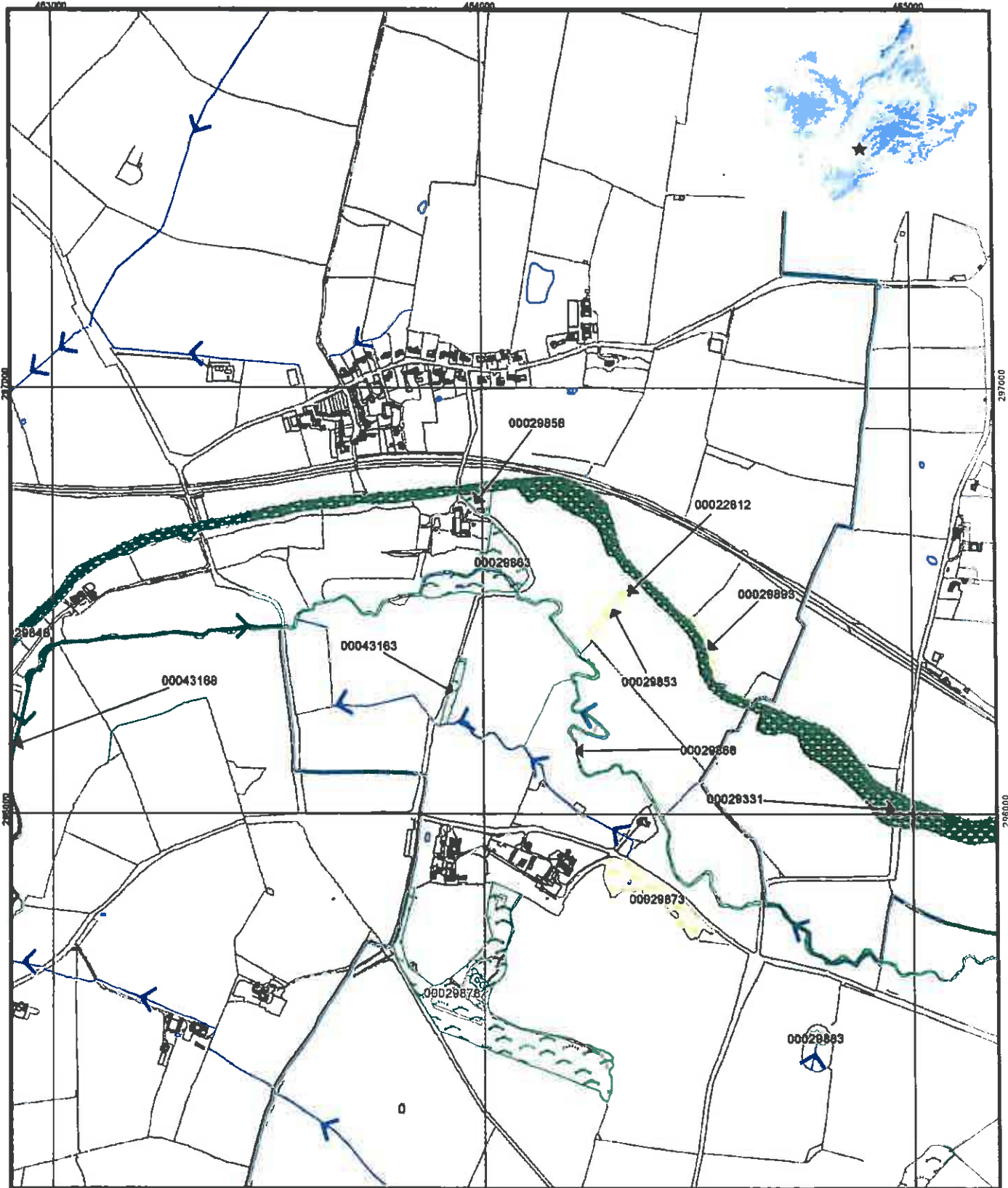
Ecological Survey of Land at Oadby

Ref.: Job no. 5913

Section: Wistow

Leicestershire County Council, Licence number LA 100018271

Scale 1:12000



Based upon the Ordnance Survey mapping with the permission of the Controller of HMSO © Crown Copyright.
Unauthorized reproduction infringes Crown copyright and may lead to prosecution or civil proceedings.

Compiled 8 May 2006

Leicestershire Environmental Resources Centre County Council

Holly Hayes, 216 Birstall Road, Birstall, Leicestershire LE4 4DG
Fax: 0116 267 7112 Tel 0116 267 0010/0008 (Switchboard 0000)

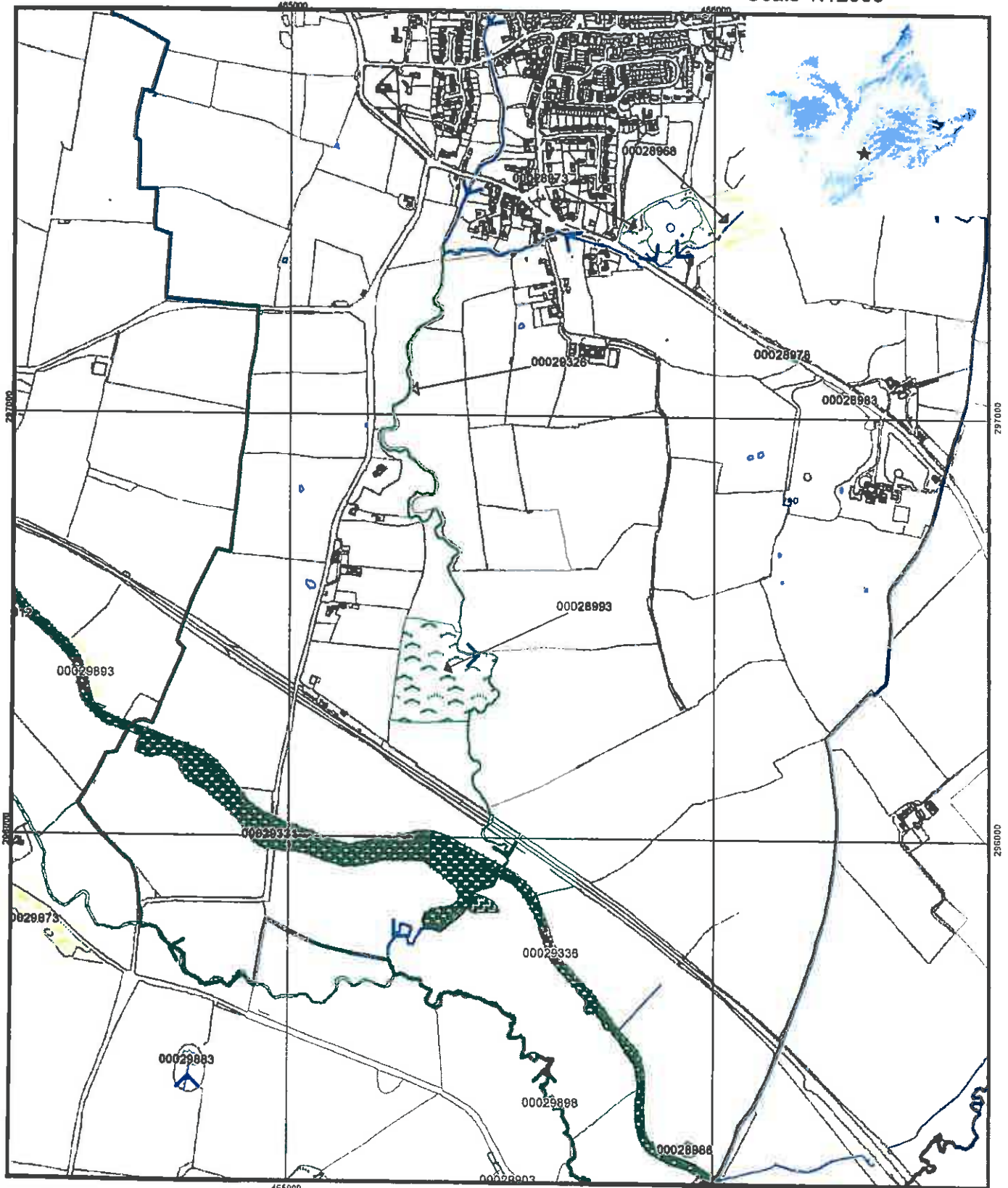
Ecological Survey of Land at Oadby

Ref.: Job no. 5913

Section: Great Glen

Leicestershire County Council. Licence number LA 100019271

Scale 1:12000



Based upon the Ordnance Survey mapping with the permission of the Controller of HMSO x Crown Copyright.
Unauthorised reproduction infringes Crown copyright and may lead to prosecution or civil proceedings.

Compiled 8 May 2006

Leicestershire Environmental Resources Centre County Council

Holly Hayes, 216 Birstall Road, Birstall, Leicestershire LE4 4DG
Fax: 0116 267 7112 Tel 0116 267 0010/0008 (Switchboard 0000)

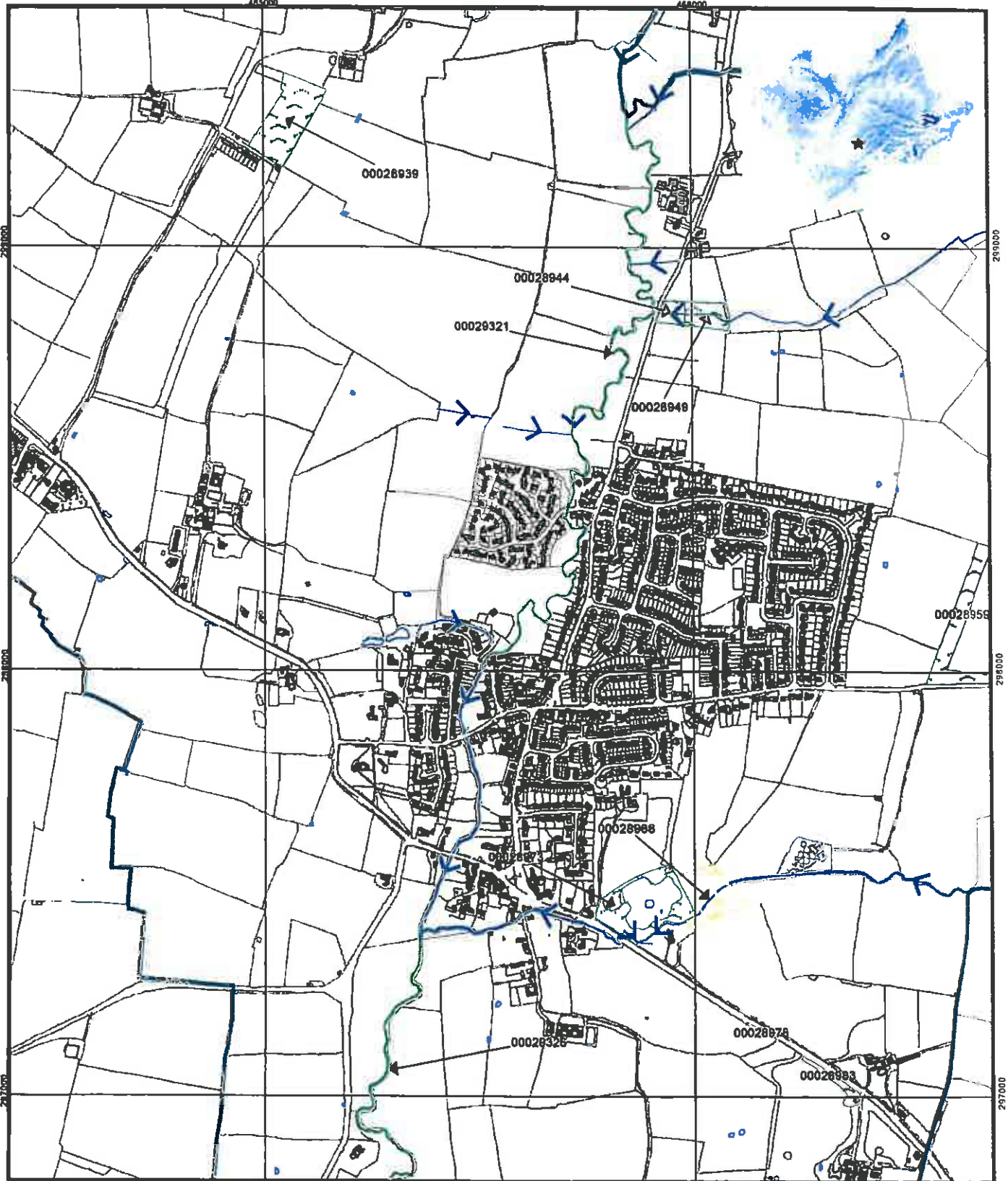
Ecological Survey of Land at Oadby

Ref.: Job no. 5913

Section: Great Glen

Leicestershire County Council. Licence number LA 100018271

Scale 1:12000



Based upon the Ordnance Survey mapping with the permission of the Controller of HMSO © Crown Copyright.
Unauthorised reproduction infringes Crown copyright and may lead to prosecution or civil proceedings.

Compiled 8 May 2006

Leicestershire Environmental Resources Centre County Council

Holly Hayes, 216 Birstall Road, Birstall, Leicestershire LE4 4DG
Fax: 0116 267 7112 Tel 0116 267 0010/0008 (Switchboard 0000)

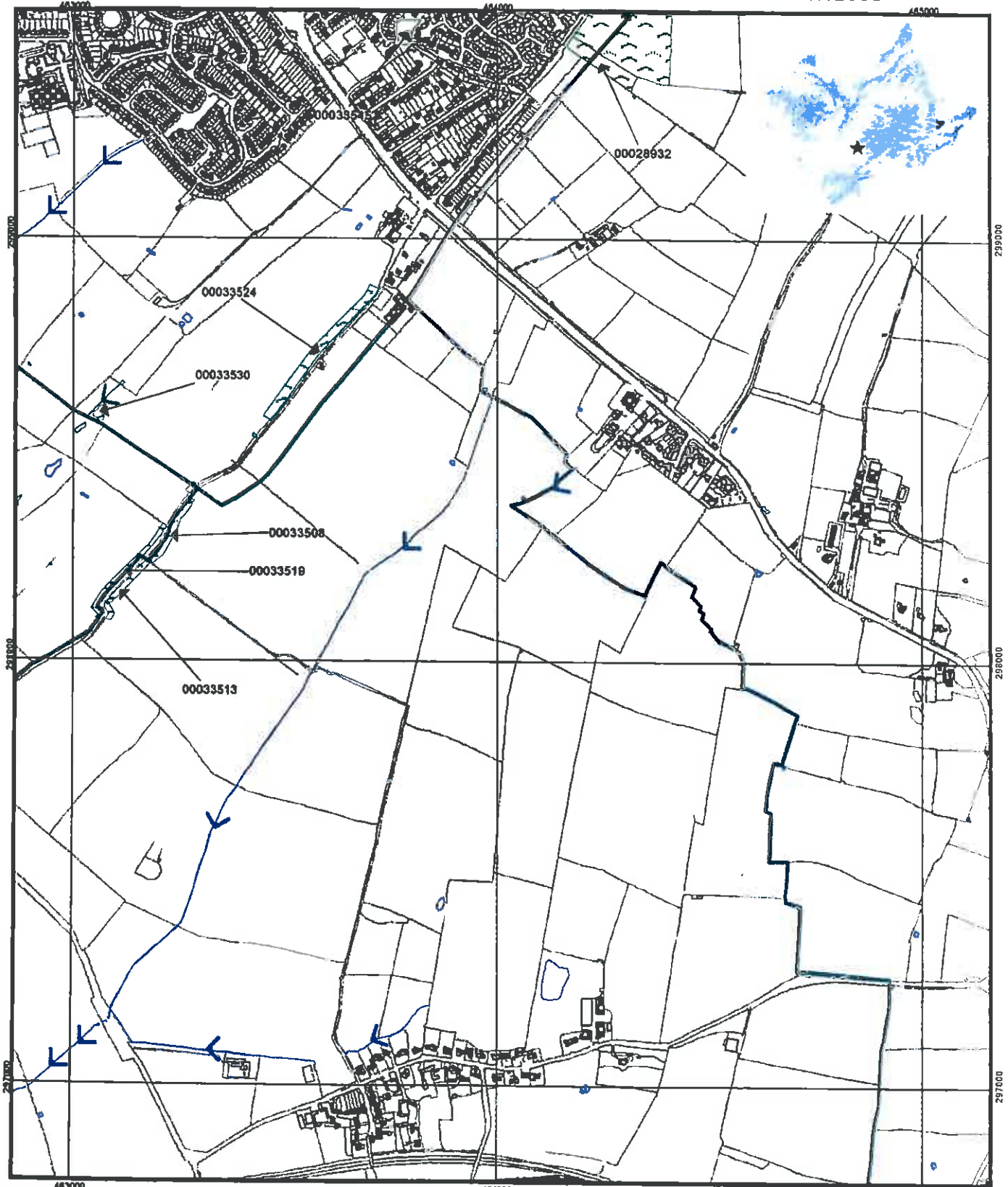
Ecological Survey of Land at Oadby

Ref.: Job no. 5913

Section: Wistow

Leicestershire County Council. Licence number LA 100019271

Scale 1:12000



Based upon the Ordnance Survey mapping with the permission of the Controller of HMSO © Crown Copyright.
Unauthorised reproduction infringes Crown copyright and may lead to prosecution or civil proceedings.

Compiled 8 May 2006

Leicestershire Environmental Resources Centre County Council

Holly Hayes, 216 Birstall Road, Birstall, Leicestershire LE4 4DG
Fax: 0116 267 7112 Tel 0116 267 0010/0008 (Switchboard 0000)

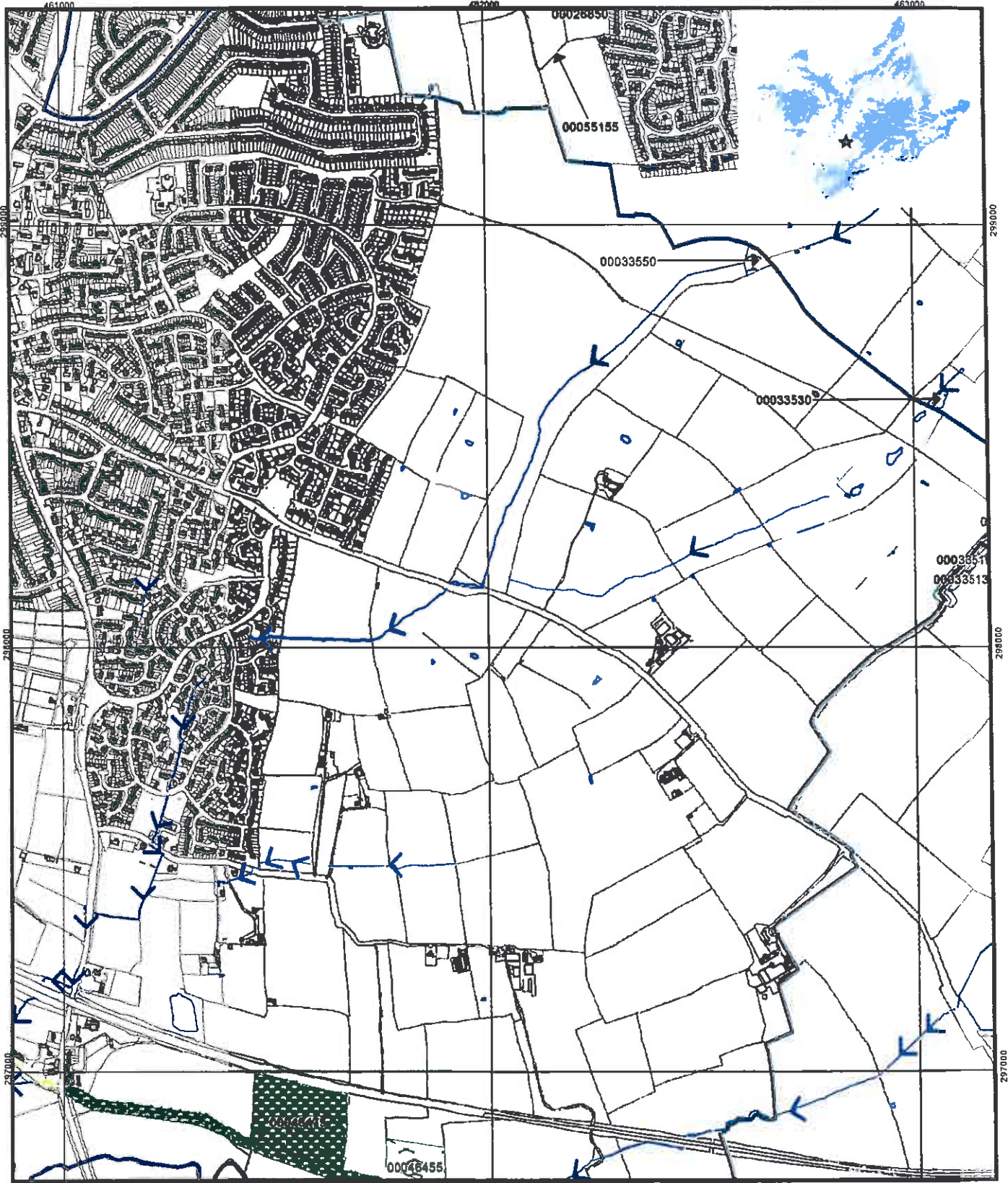
Ecological Survey of Land at Oadby

Ref.: Job no. 5913

Section: Wigston

Leicestershire County Council. Licence number LA 100019271

Scale 1:12000



Based upon the Ordnance Survey mapping with the permission of the Controller of HMSO a Crown Copyright.
Unauthorised reproduction infringes Crown copyright and may lead to prosecution or civil proceedings.

Compiled 8 May 2006

Leicestershire Environmental Resources Centre County Council

Holly Hayes, 216 Birstall Road, Birstall, Leicestershire LE4 4DG
Fax: 0116 267 7112 Tel 0116 267 0010/0008 (Switchboard 0000)

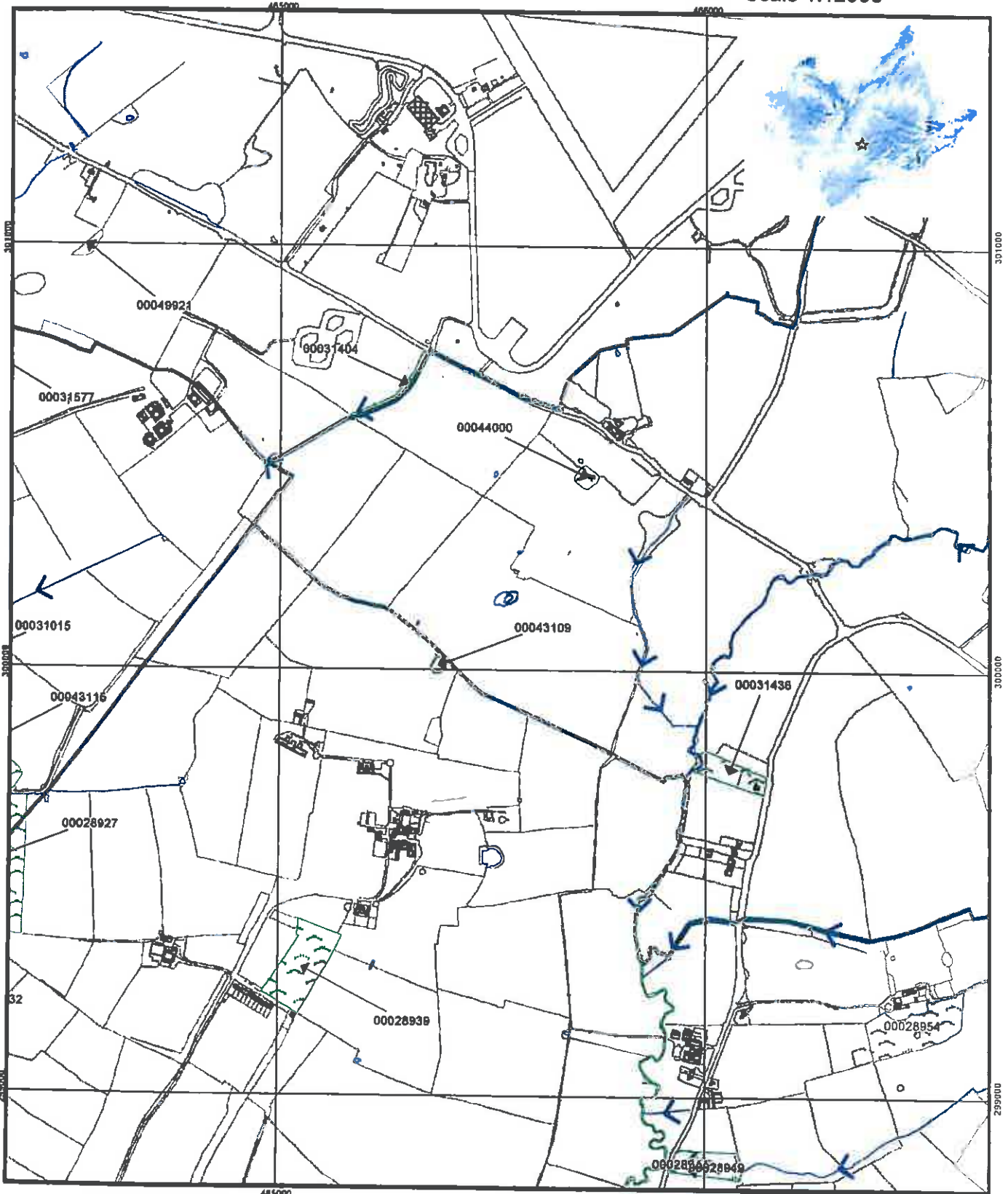
Ecological Survey of Land at Oadby

Ref.: Job no. 5913

Section: Little Stretton

Leicestershire County Council. Licences number LA 100019271

Scale 1:12000



Based upon the Ordnance Survey mapping with the permission of the Controller of HMSO © Crown Copyright.
Unauthorised reproduction infringes Crown copyright and may lead to prosecution or civil proceedings.

Compiled 8 May 2006

Leicestershire Environmental Resources Centre County Council

Holly Hayes, 216 Birstall Road, Birstall, Leicestershire LE4 4DG
Fax: 0116 267 7112 Tel: 0116 267 0010/0008 (Switchboard 0000)

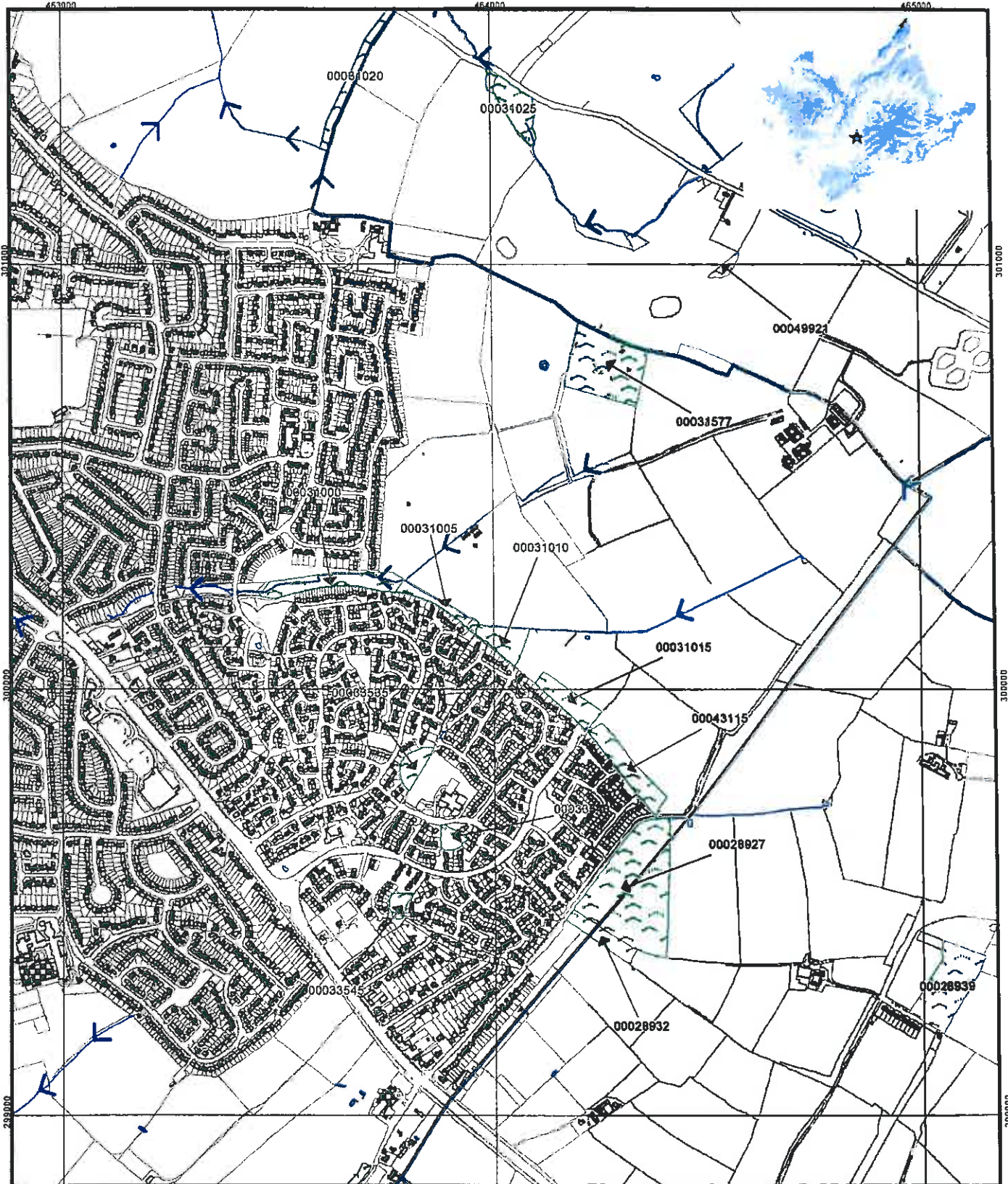
Ecological Survey of Land at Oadby

Ref.: Job no. 5913

Section: Oadby

Leicestershire County Council. Licence number LA 100018271

Scale 1:12000



Based upon the Ordnance Survey mapping with the permission of the Controller of HMSO © Crown Copyright.
Unauthorised reproduction infringes Crown copyright and may lead to prosecution or civil proceedings.

Compiled 8 May 2006

Leicestershire Environmental Resources Centre County Council

Holly Hayes, 216 Birstall Road, Birstall, Leicestershire LE4 4DG
Fax: 0116 267 7112 Tel 0116 267 0010/0008 (Switchboard 0000)

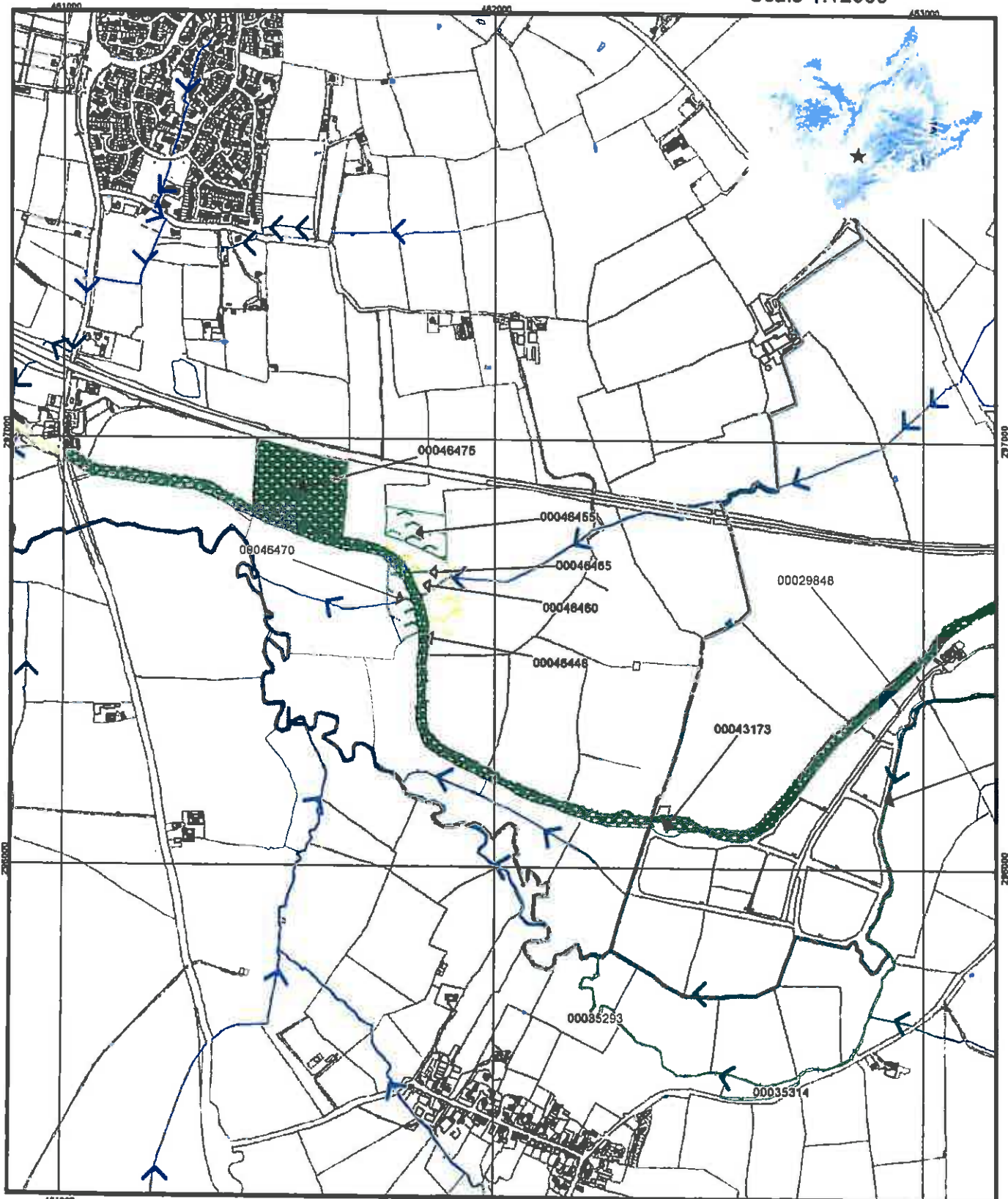
Ecological Survey of Land at Oadby

Ref.: Job no. 5913

Section: Wigston













Leicestershire County Council. Licence number LA 100019271

Scale 1:12000



Based upon the Ordnance Survey mapping with the permission of the Controller of HMSO © Crown Copyright.
Unauthorised reproduction infringes Crown copyright and may lead to prosecution or civil proceedings.

Compiled 8 May 2006

	Parish level
	District level
	County level
	Parish - destroyed
	District - destroyed
	County - destroyed
	provisional Wildlife Site
	Wildlife Site
	Wildlife Site - refused
	Wildlife Site - descheduled
	SSSI
	Biodiversity Action Plan Habitats: block colours as described in text

Site lists

How to interpret site lists

Site lists are typically presented as follows:

1	2	3	4	5	6
1Km	Location	Object	Designation	Reference	Date
SK5400	Broad-leaved woodland	26394	SK542007	Parish level	
SK5600	Aylestone Meadow (central)	22544	SK562003	Wildlife Site	
SK5600	Aylestone Meadows	01354	SK561001	District level	Leics 30
SK5600	Aylestone Meadows pond		SK565008	H13	1108 10 13 021 01 01 1979
SK5600	Hedgerow	00810	SK561002	H02	BAP H13 Field ponds BAP H02 Hedgerow
SK5600	Hedgerow	00810	SK561002	District level	1108 10 57 01 01 1987
SK5600	Hedgerow	00810	SK561002	District (descheduled)	28 03 19 88
SP5499	The Park Parkland		SP5404690251	H17	1108 10 70 72 28 03 1988
SP5599	River Soar	01358	SP552985	Parish level	12 08 20 05
SP5599	Canal 26181	26634	SP558991	Wildlife Site	1108 10 26 005 01 01 1981
SP5599	Grand Union Canal (to Grea's Lock) [26181]		SP558991	Wildlife Site	28 [26181] 03 07 2000 Leics 28
SP5599	Haymeadow	26639	SP559900	Parish level	1110 10 47 007
SP5599	Hedge	01352	SP559907	H02	BAP H02 Hedgerow
SP5599	Hedge	01352	SP559907	Parish level	1108 10 16 01 01 1980
SP5599	Hedgerow	00811	SP556000	District level	110 10 17 001 01 01 1978
SP5599	Hedgerow	00811	SP556000	H02	BAP H02 Hedgerow BAP H02 Hedgerow
SP5599	Hedgerow	01356	SP556007	H02	BAP H02 Hedgerow
SP5599	Hedgerow	01356	SP556007	Parish level	1108 10 26 003 01 01 1981
SP5599	Old grassland	26578	SP559900	District level	1110 10 32 002
SP5599	Old very rough grassland	26584	SP557991	Parish level	1110 10 32 001
SP5699	Grassland	01357	SP560997	Parish level	1108 10 18 005 01 01 1980

The sort order for the list is indicated by the three arrows, thus the 1Km squares are grouped together, followed by the object (see 3) and finally the designation date. Thus we have a history of the designations of each site.

1. **The 1Km square** into which each site occurs
2. **Location name.** Note that if the name is suffixed with a 5 digit number it is either a Local Wildlife Site (square bracketted number) or a component thereof
3. **Digitised object number.** This uniquely identifies the digitised polygon and will be seen displayed on maps and on the NBN Gateway (if it is a Local Wildlife Site component)
4. **Status:** The current system of non-statutory Local Wildlife Sites is in this list as "Wildlife Sites", the discontinued system of three tiers (County, District and Parish) serve to indicate that surveys have been carried out in the past and may be obtained from LERC. Items prefixed Hnn are locations that have been flagged as belonging to the biotope which makes up the Leicester, Leicestershire and Rutland Biodiversity Action Plans; this does not automatically mean that they are Local Wildlife Sites but it most certainly means that they are scheduled for survey when time allows.
5. **Reference:** Document references.
6. **Dates:** These are the dates when the status was assigned (or, in the case of "to", when they were discontinued, in which case there may follow another status which indicates why)

The list only includes locations which have been assigned a status. There may be many more locations within the area searched, particularly those which are popular with amateur recorders (who provide about 80% of our species data) but do not necessarily record to precisely defined polygons or travel in time. The list of species provided elsewhere in this document may therefore refer to sites not listed.

438.2

Charlotte Webbon
Hankinson Duckett Associates
Landscape Studio
Reading Road
Lower Basildon
Reading
Berkshire
RG8 9NE

Ecological Survey of Land at Oadby

With reference to your recent letter:

- We have records for this area and details are attached. *
- We can confirm that we have no records for this area.
- We reply as follows:

Signed *[Signature]*

On behalf of Leicestershire Amphibian & Reptile Network

Date *20/4/06*

BD ✓
3-5-06

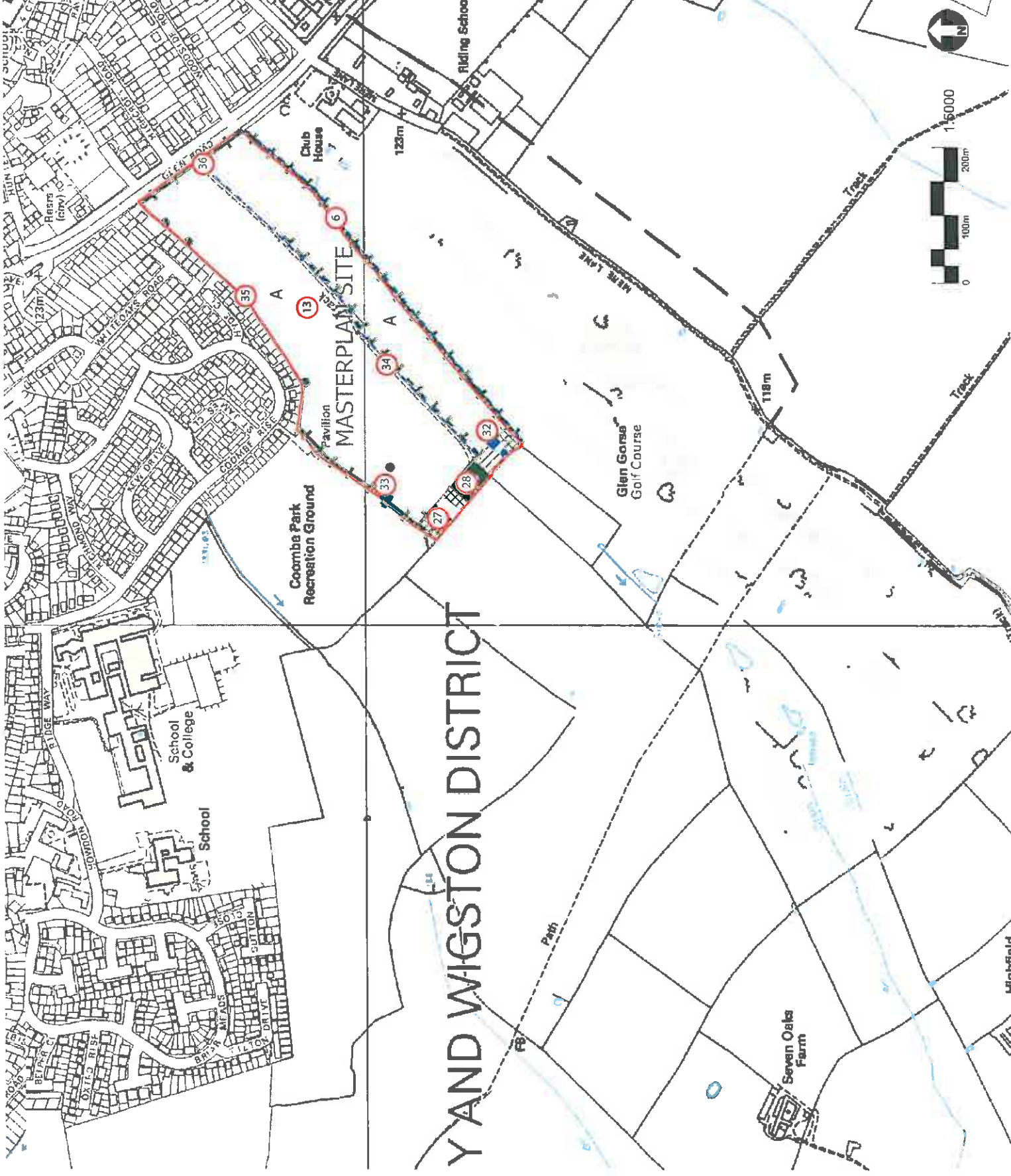
aw ✓
DM

Coltsey Farm

* *SP 6146 - water course*
SP 6170 - water course
SP 629467 - water course

APPENDIX B

Field Survey Results



KEY

	Site boundary
	Semi-natural broadleaved woodland
	Dense scrub
	Scattered trees
	Tall ruderals
	Standing water
	Arable
	Hedgerow
	Defunct hedgerow
	Hedgerow with trees
	Ditch
	Target note

Hankinson Duckett Associates

Based at The Old Rectory, Church Lane, with the offices of The Master's
 Surveyors Office & Planning Department, Lanchester Square,
 Lower Basford Road, Basford, Nottingham, Notts. LE4 1 1JH. Tel: 01509 241177.

Client: Wheatcroft & Son / Bloor Homes
 Project: Cottage Farm Ecology
 Title: Walkover Survey Map
 Scale: 1:5000 Date: May 2006
 Ref: 438.20DM

TARGET NOTES

6. A hedge running along the northern boundary of the golf course. Unmanaged, forming a tall straggly hedge around 5m high. Dominated by Hawthorn, with mature Ash trees and some Elder. Patches of Bramble and Rose are present in places. A ditch is present along the southern edge of the hedgerow, with a steep straight channel and around 10cm depth of water. No aquatic vegetation is present. Ground flora is poor, including Hogweed, Nettles, Docks, Cow Parsley, Wood Avens and Hedge Woundwort.
13. Large arable field planted with cereal crop.
27. An area of Bramble scrub and rough grassland, divided a grassy track running between fields. The grassland is dominated by rough grasses such as Cocksfoot, with Cow Parsley, Willowherb and Nettles.
28. An area of recent Ash, Hawthorn, Elder and Blackthorn woodland. Ground flora dominated by Nettles, Cow Parsley and Cleavers. The area is bordered to the east by a line of planted Poplars. An old metal frame of a barn is present at the southern edge.
32. A damp area with some standing water, although very heavily vegetated with Bulrush, Sweet-grass and Willowherb. A narrow ditch runs out to the west. The ponds are edged by Ash and Blackthorn, with a large expanse of Nettles and Bramble to the north.
33. Two small ponds, now almost dry, lying either side of the hedgerow line. Shaded by the hedgerow.
34. A dirt track, edged by a discontinuous hedgerow of Elder, Blackthorn, Hawthorn and Rose, with Ash standards. A ditch runs along the track, with a slight amount of water, but heavily vegetated by Nettles, Cow Parsley, Rosebay Willowherb and Brambles. A small area of Grey Willows occurs midway along the track.
35. A boundary adjoining residential properties. Fences present along the boundary, with sections of Cypress, Hawthorn, Elder and Blackthorn hedgerow. Some mature trees, including Ash and Oak.
36. A tall straggly hedgerow along the road, around 5m in height. Dominated by Hawthorn with some Elder, Ivy and Bramble and several mature Sycamore. Ground flora includes Cleavers, Nettles and Wood Avens.