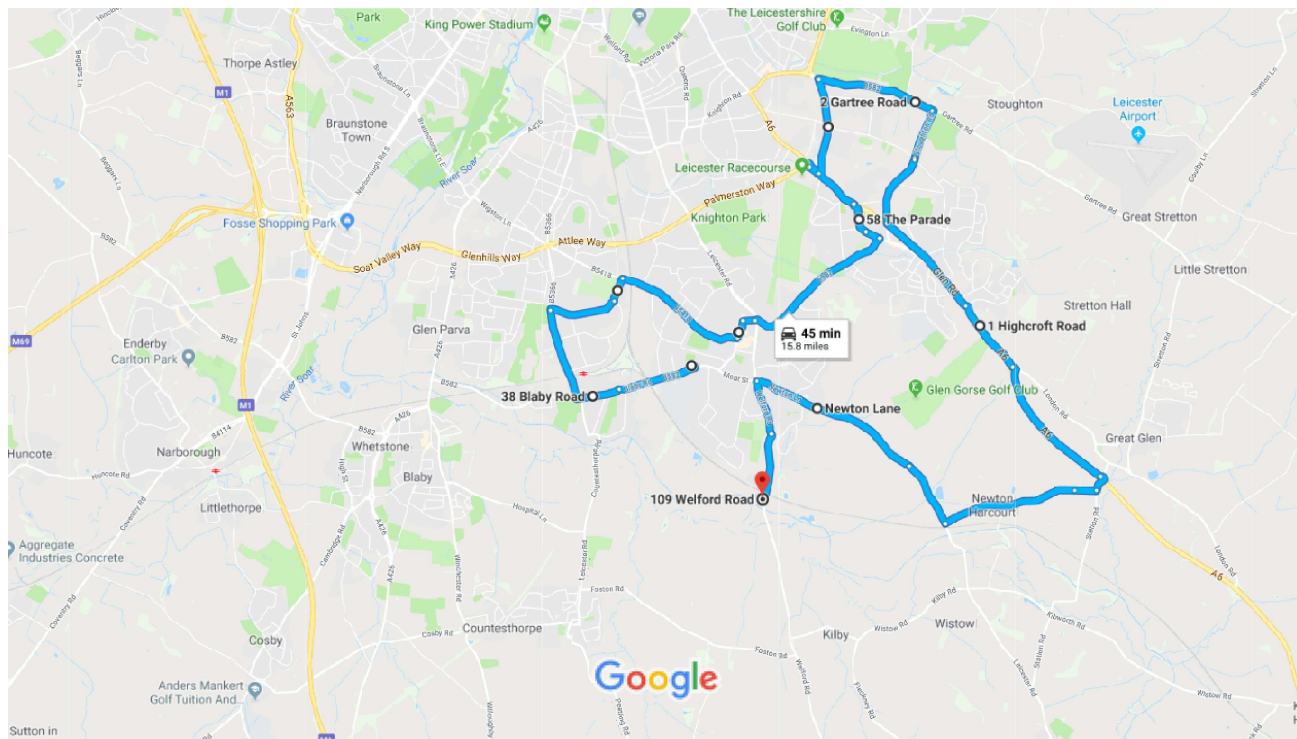




Oadby & Wigston Borough Council  
Offices to 109 Welford Rd, Wigston LE18 3TE

Drive 15.8 miles, 45 min



Map data ©2018 Google 1 km

## Oadby & Wigston Borough Council Offices

Station Road, Wigston LE18 2DR

- ↑ 1. Head east  


---

108 ft
- ↪ 2. Turn right towards Station Rd/B582  


---

98 ft
- ↪ 3. Turn right onto Station Rd/B582  
i Continue to follow B582  


---

0.6 mi
- ⦿ 4. At the roundabout, take the 2nd exit onto Blaby Rd/B582  
i Go through 1 roundabout  
i Destination will be on the right  


---

0.2 mi

4 min (0.9 mi)

**38 Blaby Rd**  
Wigston LE18 4PA

- ↑ 5. Head west on Blaby Rd/B582 towards Leopold St  
[Continue to follow B582](#)

---

0.1 mi
- ↷ 6. Turn right onto Saffron Rd/B5366  
[Go through 2 roundabouts](#)

---

0.7 mi
- 🕒 7. At the roundabout, take the 2nd exit onto Dorset Ave

---

0.5 mi
- ↶ 8. Turn left onto Gloucester Cres

---

312 ft
- ↑ 9. Continue onto Glenborne Rd

---

0.1 mi
- ↷ 10. Turn right onto Stonesby Ave/B5418  
[Continue to follow B5418](#)

---

1.1 mi
- 🕒 11. At the roundabout, take the 1st exit onto Leicester Rd  
[Destination will be on the left](#)

---

246 ft

---

9 min (2.7 mi)

## The Bell

Wigston

- ↑ 12. Head north-east on Leicester Rd towards Wakes Rd

---

0.1 mi
- ↷ 13. Turn right onto Wakes Rd

---

495 ft
- 🕒 14. At the roundabout, take the 2nd exit onto Oadby Rd/B582  
[Continue to follow B582](#)

---

1.3 mi
- 🕒 15. At the roundabout, take the 1st exit onto Leicester Rd

---

0.1 mi
- ↑ 16. Continue onto The Parade  
[Destination will be on the left](#)

---

0.1 mi

---

7 min (1.7 mi)


## 58 The Parade

Oadby, Leicester LE2 5BF


- ↑ 17. Head north on The Parade towards South St

---


0.1 mi

-  18. Turn left onto Leicester Rd/A6  


---

0.5 mi
-  19. At the roundabout, take the 4th exit and stay on Leicester Rd/A6  

---

0.2 mi
-  20. Turn left onto Stoughton Dr S  

---

0.8 mi
-  21. At the roundabout, take the 2nd exit onto Gartree Rd/B582  

---


0.8 mi

---


7 min (2.4 mi)

## 2 Gartree Rd


Oadby, Leicester LE2 2FB

-  22. Head south-east on Gartree Rd/B582  




---

0.1 mi
-  23. At the roundabout, take the 2nd exit onto Stoughton Rd/B582  



---

0.4 mi
-  24. At the roundabout, take the 1st exit and stay on Stoughton Rd/B582  


---

75 ft
-  25. At the roundabout, take the 2nd exit and stay on Stoughton Rd/B582
  -  Continue to follow B582
  -  Go through 1 roundabout


---

0.6 mi
-  26. Turn left onto Harborough Rd/A6
  -  Continue to follow A6

---

0.9 mi
-  27. At the roundabout, take the 2nd exit onto Glen Rd/A6  

---

0.2 mi
-  28. Turn left onto Highcroft Rd  

---


52 ft

---

6 min (2.3 mi)

## 1 Highcroft Rd

Oadby, Leicester

-  29. Head south-west on Highcroft Rd towards Glen Rd/A6  



---

1 s (52 ft)


**Continue on A6. Take Glen Rd to Newton Ln**

---


8 min (4.4 mi)

-  30. Turn left onto Glen Rd/A6  
 Continue to follow A6  


---

0.4 mi
-  31. At Glen Gorse Roundabout, take the 2nd exit onto Leicester Rd/A6  


---

1.1 mi
-  32. At the roundabout, take the 3rd exit onto Station Rd  


---

0.2 mi
-  33. Turn right onto Newton Ln  


---

0.2 mi
-  34. Continue onto Glen Rd  

---

1.1 mi
-  35. Turn right  

---

0.5 mi
-  36. Continue onto Newton Ln  

---


0.9 mi

---


8 min (4.4 mi)

## Newton Ln



Wigston LE18 3UG

-  37. Head west on Newton Ln towards Guthlaxton Way  

---

0.5 mi
-  38. Turn left onto Welford Rd/A5199  

---

0.4 mi
-  39. At the roundabout, take the 2nd exit and stay on Welford Rd/A5199  
 Destination will be on the right  

---

0.5 mi

---

4 min (1.5 mi)

## 109 Welford Rd

Wigston LE18 3TE

These directions are for planning purposes only. You may find that construction projects, traffic, weather, or other events may cause conditions to differ from the map results, and you should plan your route accordingly. You must obey all signs or notices regarding your route.