DRAFT ADOPTED POLICIES MAP

SEPTEMBER 2018

N
W E
S

Borough Boundary
Boundary of Town and District Centre Inset Plans
Local Centre
Kilby Bridge Settlement Boundary
Kilby-Foxton Canal SSSI
Cemetery Allocation
Conservation Areas
Countryside
Green Wedge
Residential Allocation
Additional Leicester PUA Extent
Identified Employment Area
Identified Employment Allocation
Local Green Space
Proposed Transport Route

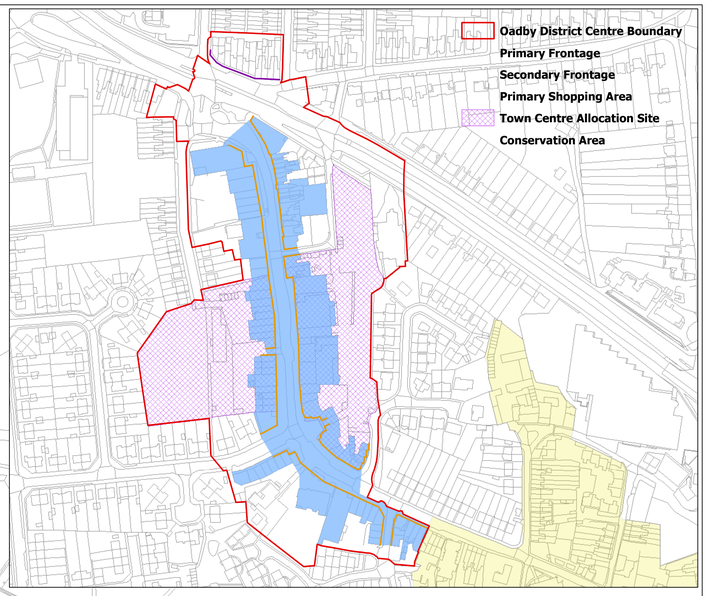

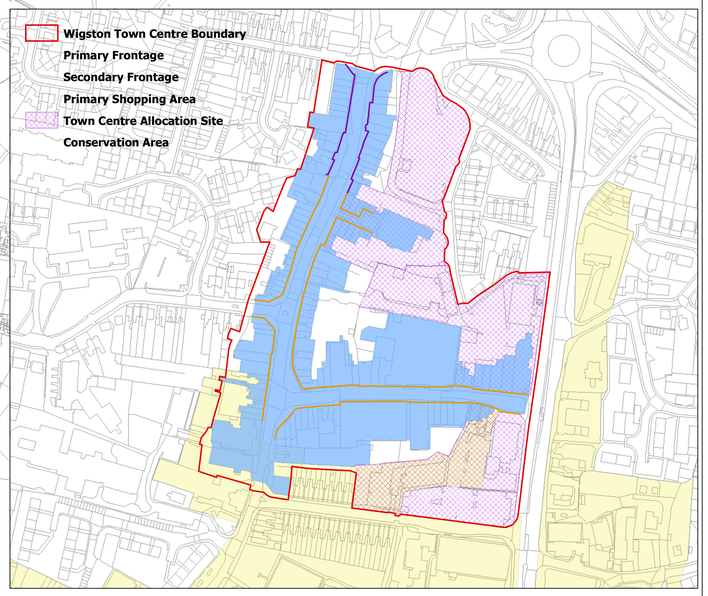

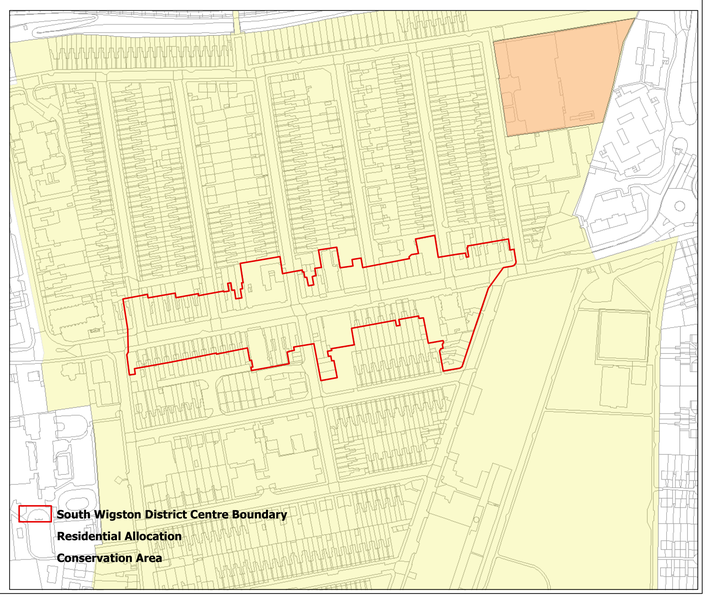

This map is reproduced from Ordnance Survey material with the permission of Ordnance Survey on behalf of the Controller of Her Majestys Stationery Office © Crown copyright. Unauthorised reproduction infringes Crown copyright and may lead to prosecution or civil proceedings. 100023293 (OWBC 2017).