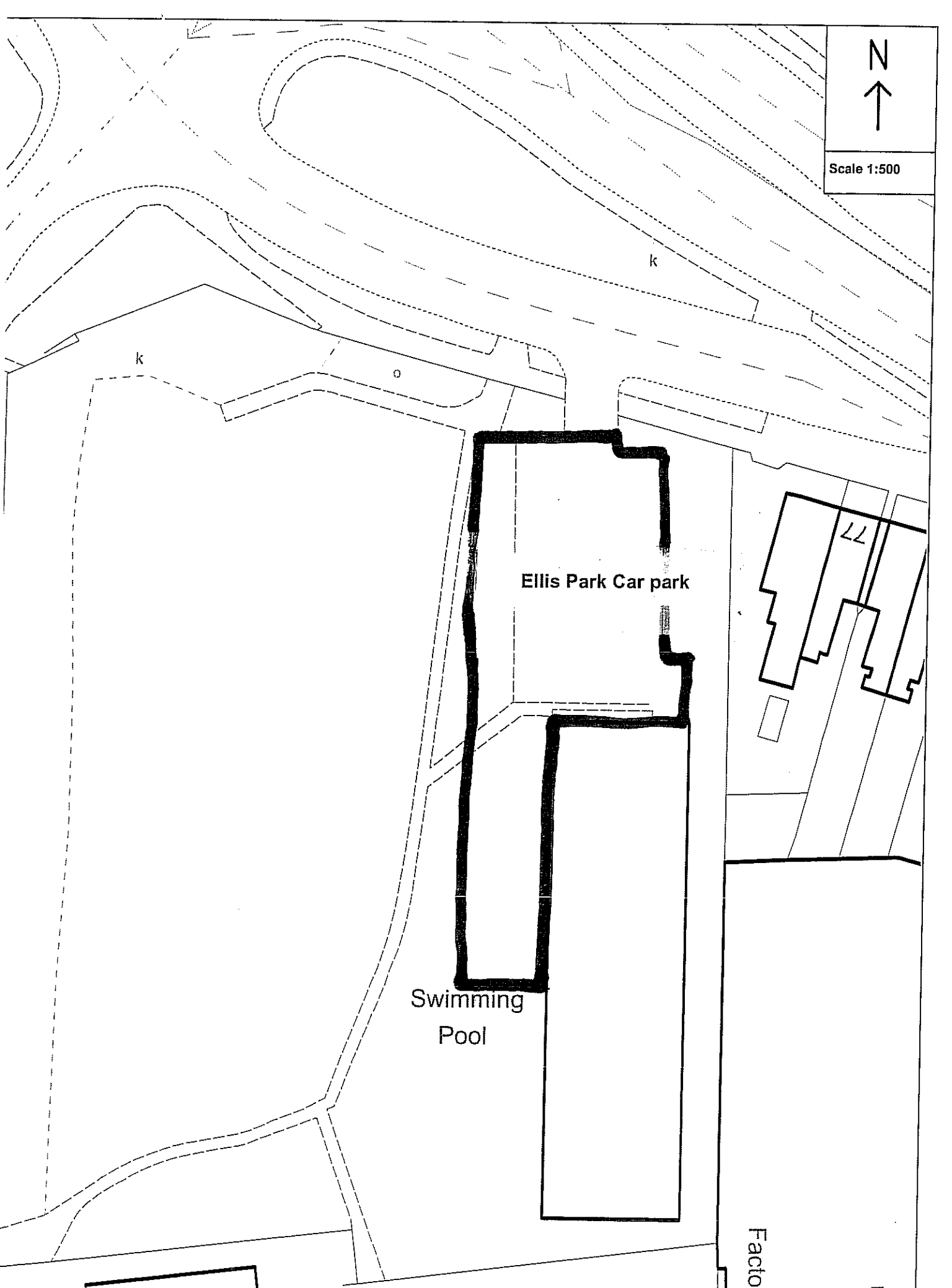




Scale 1:500



Ellis Park Car park

Swimming
Pool

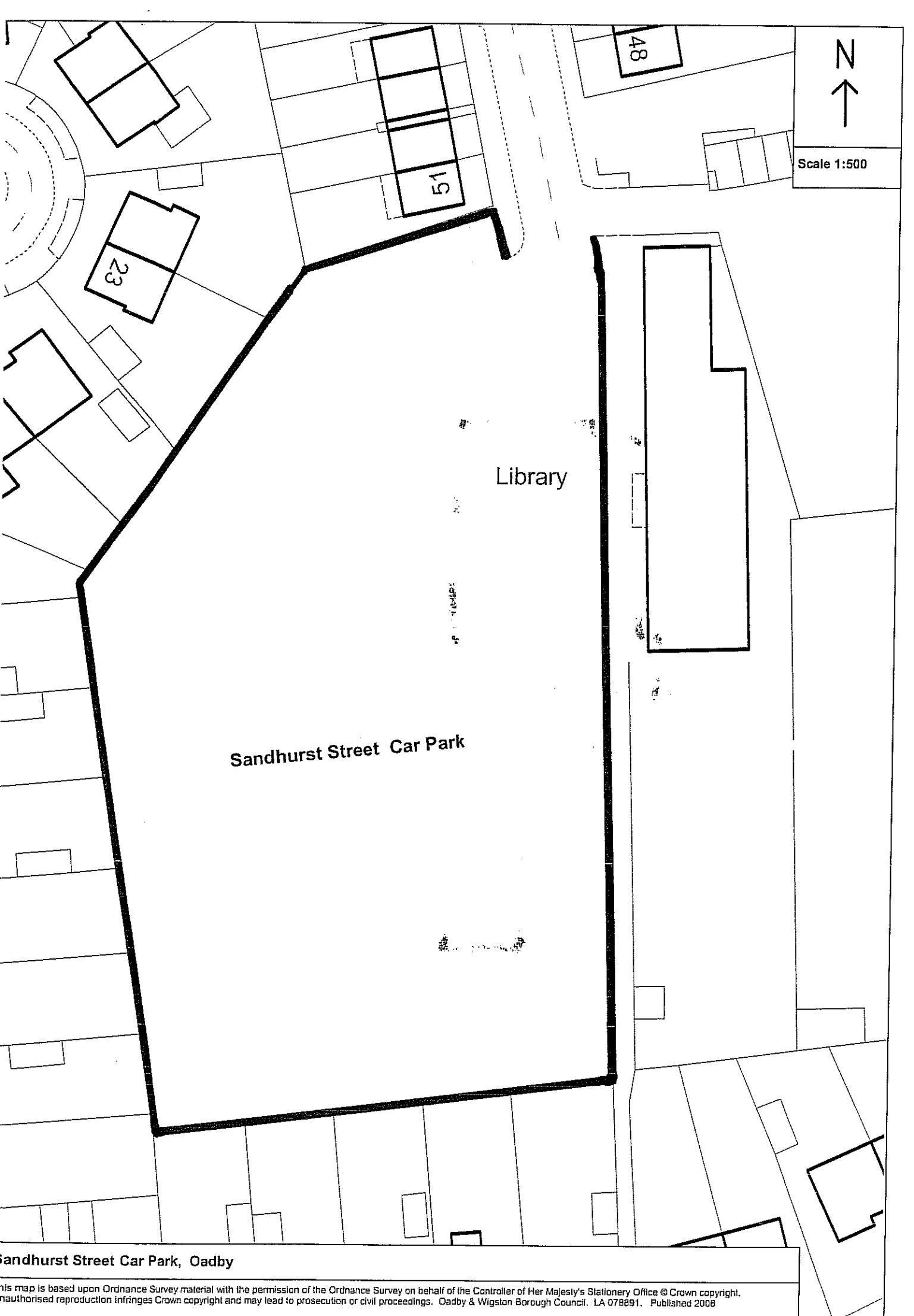
77

Factor

Fact

Ellis Park Car Park, Oadby

This map is based upon Ordnance Survey material with the permission of the Ordnance Survey on behalf of the Controller of Her Majesty's Stationery Office © Crown copyright. Unauthorised reproduction infringes Crown copyright and may lead to prosecution or civil proceedings. Oadby & Wigston Borough Council. LA 078891. Published 2008



Scale 1:500

Library

Sandhurst Street Car Park

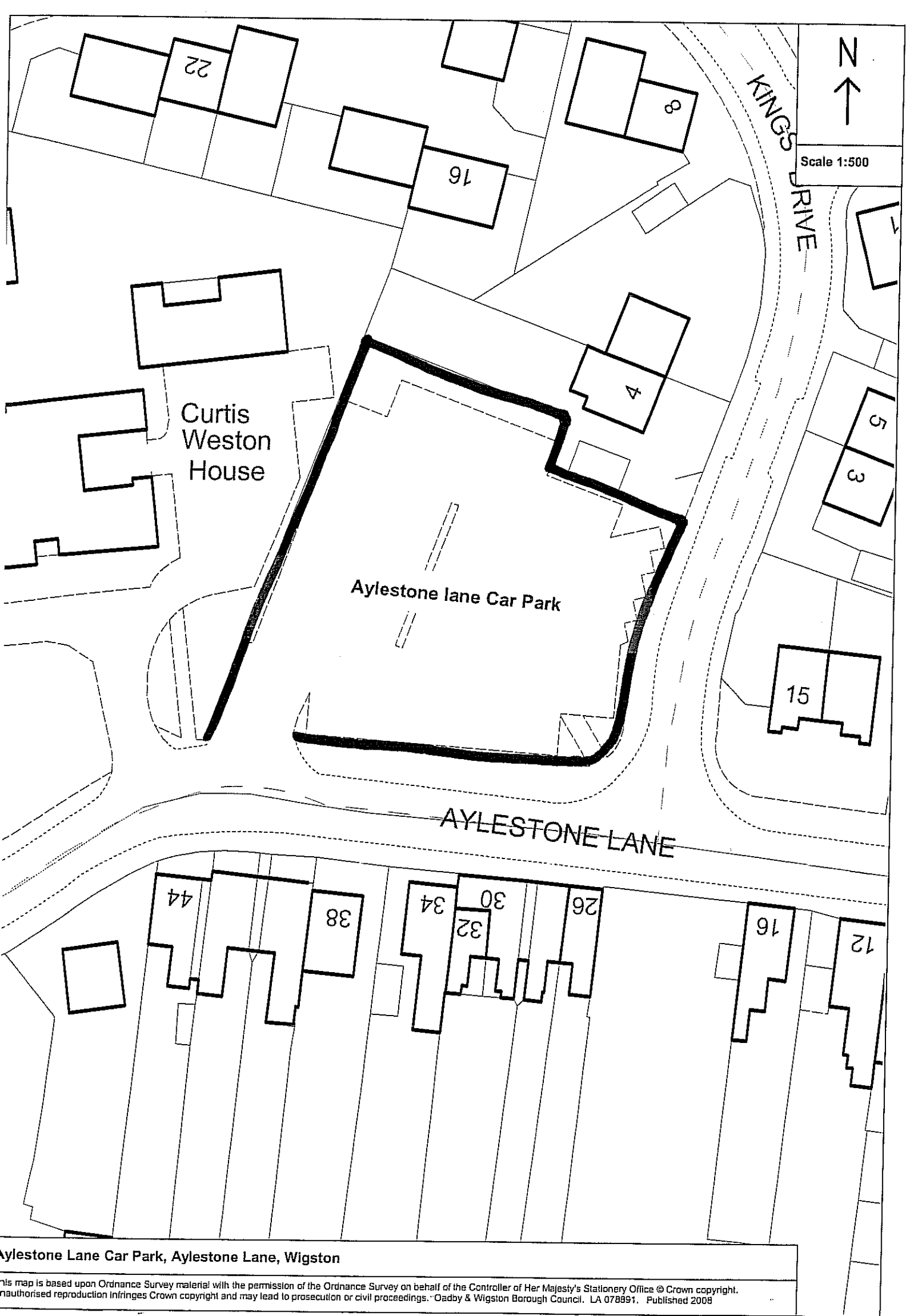
Sandhurst Street Car Park, Oadby



Scale 1:1000

East Street/Brooksby Drive Car Park, Oadby

This map is based upon Ordnance Survey material with the permission of the Ordnance Survey on behalf of the Controller of Her Majesty's Stationery Office © Crown copyright. Unauthorised reproduction infringes Crown copyright and may lead to prosecution or civil proceedings. Oadby & Wigston Borough Council. LA 078891. Published 2008



Scale 1:500

KINGS DRIVE

Curtis Weston House

Aylestone lane Car Park

AYLESTONE LANE

Aylestone Lane Car Park, Aylestone Lane, Wigston

This map is based upon Ordnance Survey material with the permission of the Ordnance Survey on behalf of the Controller of Her Majesty's Stationery Office © Crown copyright. Unauthorised reproduction infringes Crown copyright and may lead to prosecution or civil proceedings. © Oadby & Wigston Borough Council. LA 078891. Published 2008



Scale 1:500

The Arcade

12

11

Frederick Street Car Park

Sunday School

Church

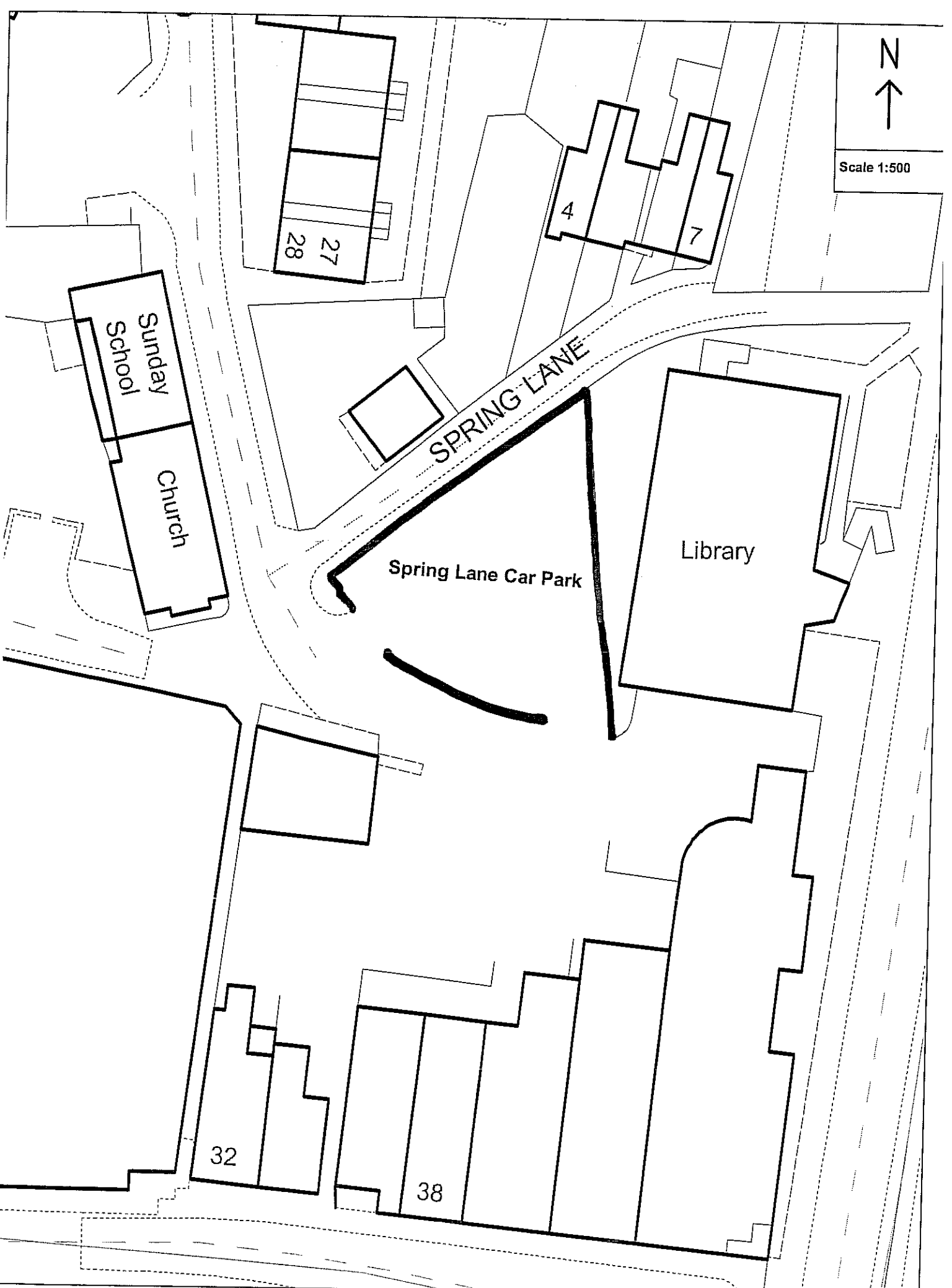
FREDERICK STREET

Frederick Street Car Park, Wigston

This map is based upon Ordnance Survey material with the permission of the Ordnance Survey on behalf of the Controller of Her Majesty's Stationery Office © Crown copyright. Unauthorised reproduction infringes Crown copyright and may lead to prosecution or civil proceedings. Oadby & Wigston Borough Council. LA 078891. Published 2006



Scale 1:500



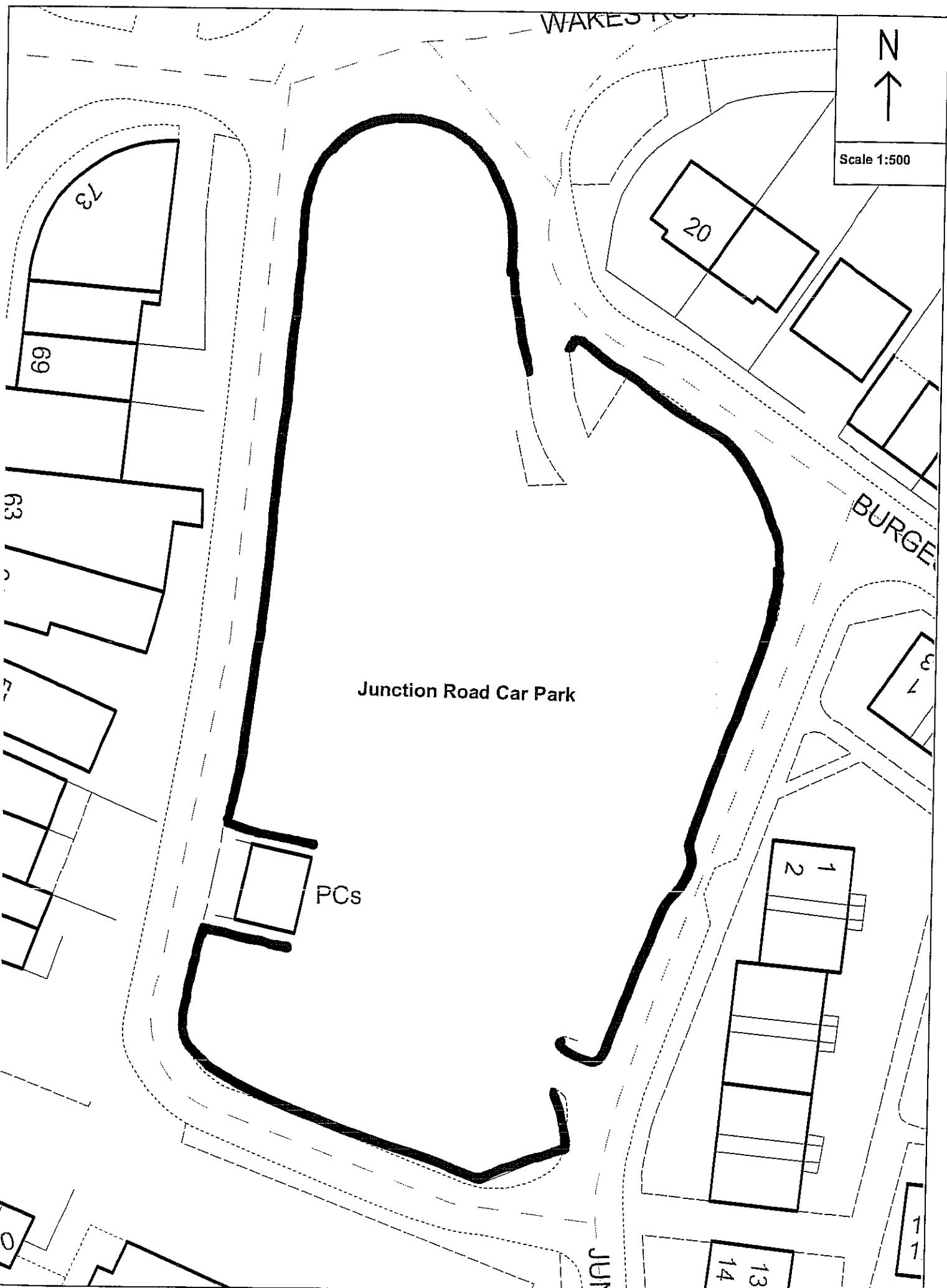
Spring Lane Car Park, Wigston

This map is based upon Ordnance Survey material with the permission of the Ordnance Survey on behalf of the Controller of Her Majesty's Stationery Office © Crown copyright. Unauthorised reproduction infringes Crown copyright and may lead to prosecution or civil proceedings. Oadby & Wigston Borough Council. LA 076891. Published 2008

WAKES RD



Scale 1:500



Junction Road Car Park

PCs

BURGER

JUN

Junction Road Car Park, Wigston

This map is based upon Ordnance Survey material with the permission of the Ordnance Survey on behalf of the Controller of Her Majesty's Stationery Office © Crown copyright. Unauthorised reproduction infringes Crown copyright and may lead to prosecution or civil proceedings. Oadby & Wigston Borough Council. LA 078891. Published 2008



Scale 1:500

Subs E1

27

35

41 43

45 47

Long Lane

(PH)

(PH)

Factory

Paddock Street Car Park

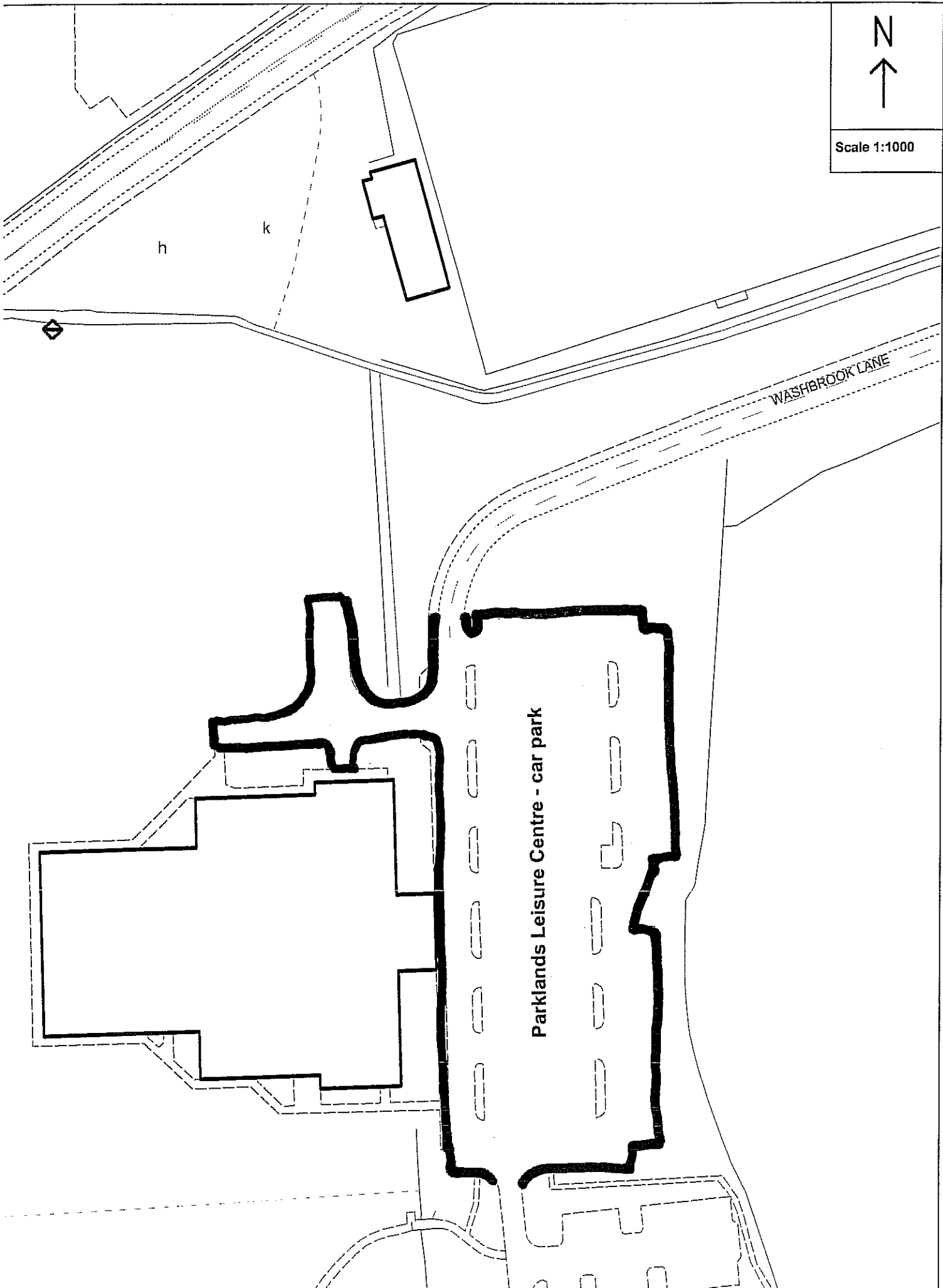
51

Paddock Street Car Park,, Paddock Street, Wigston

This map is based upon Ordnance Survey material with the permission of the Ordnance Survey on behalf of the Controller of Her Majesty's Stationery Office © Crown copyright. Unauthorised reproduction infringes Crown copyright and may lead to prosecution or civil proceedings. Oadby & Wigston Borough Council. LA 076691. Published 2008



Scale 1:1000



Parklands Leisure Centre, Washbrook, Lane, Oadby



Scale 1:500

Brocks Hill Environment Centre - car park.

Brocks Hill
Country Park and
Environment Centre

Brocks Hill Environment Centre, Washbrook, Lane, Oadby

This map is based upon Ordnance Survey material with the permission of the Ordnance Survey on behalf of the Controller of Her Majesty's Stationery Office © Crown copyright.
Unauthorized reproduction infringes Crown copyright and may lead to prosecution or civil proceedings. Oadby & Wigston Borough Council. LA 076691. Published 2008



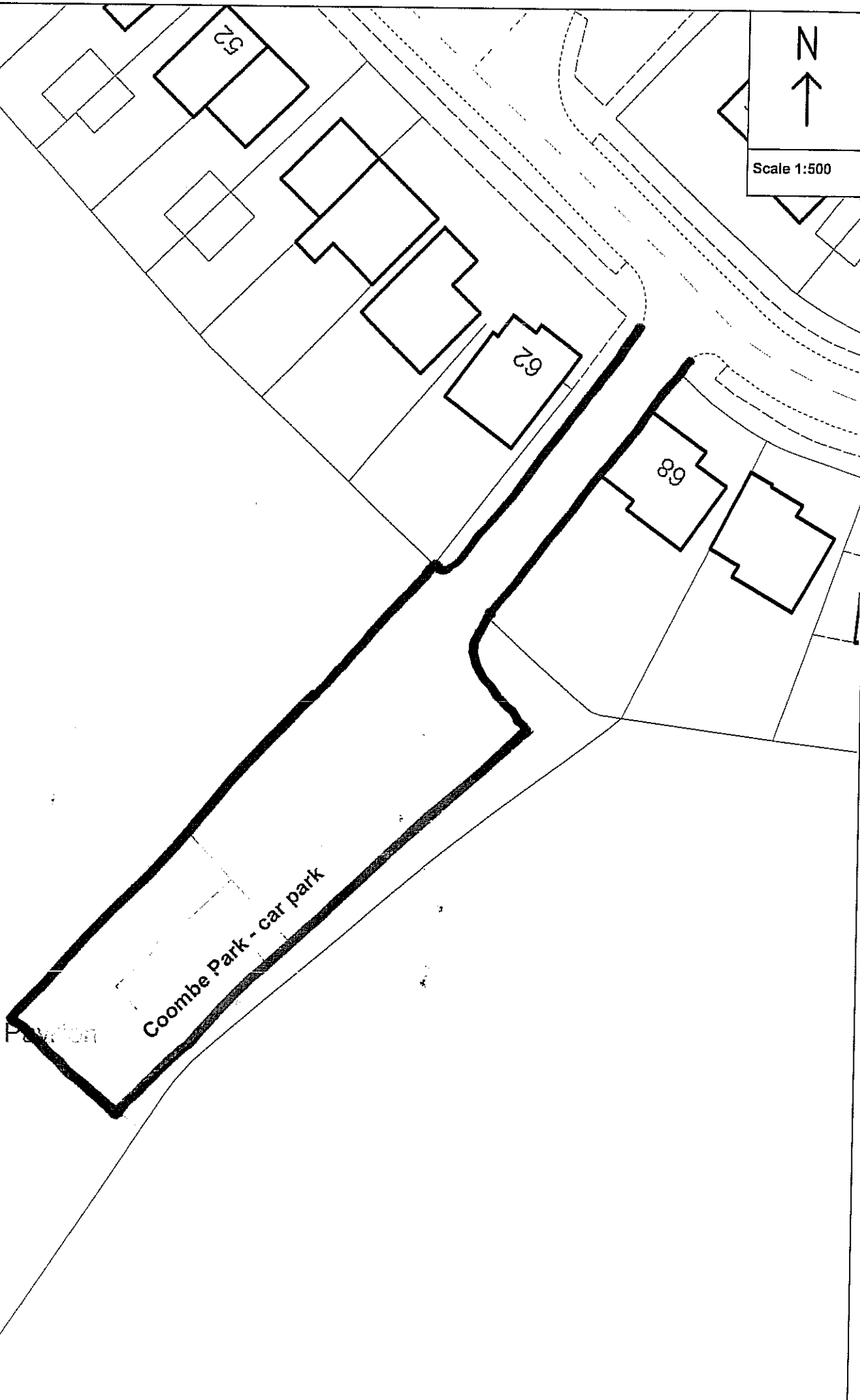
Scale 1:500



Uplands Park, Uplands Road, Oadby



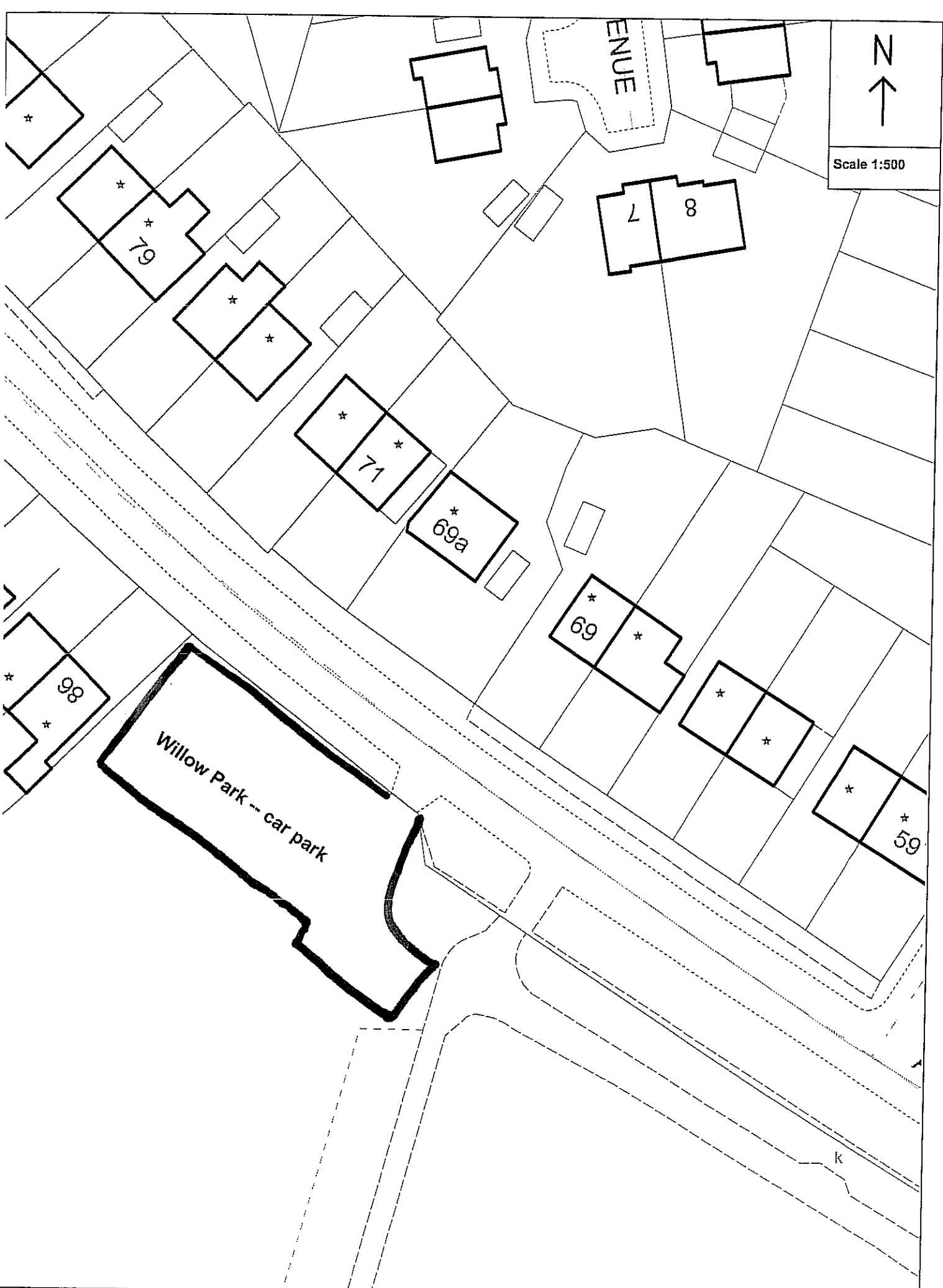
Scale 1:500



Coombe Park - car park

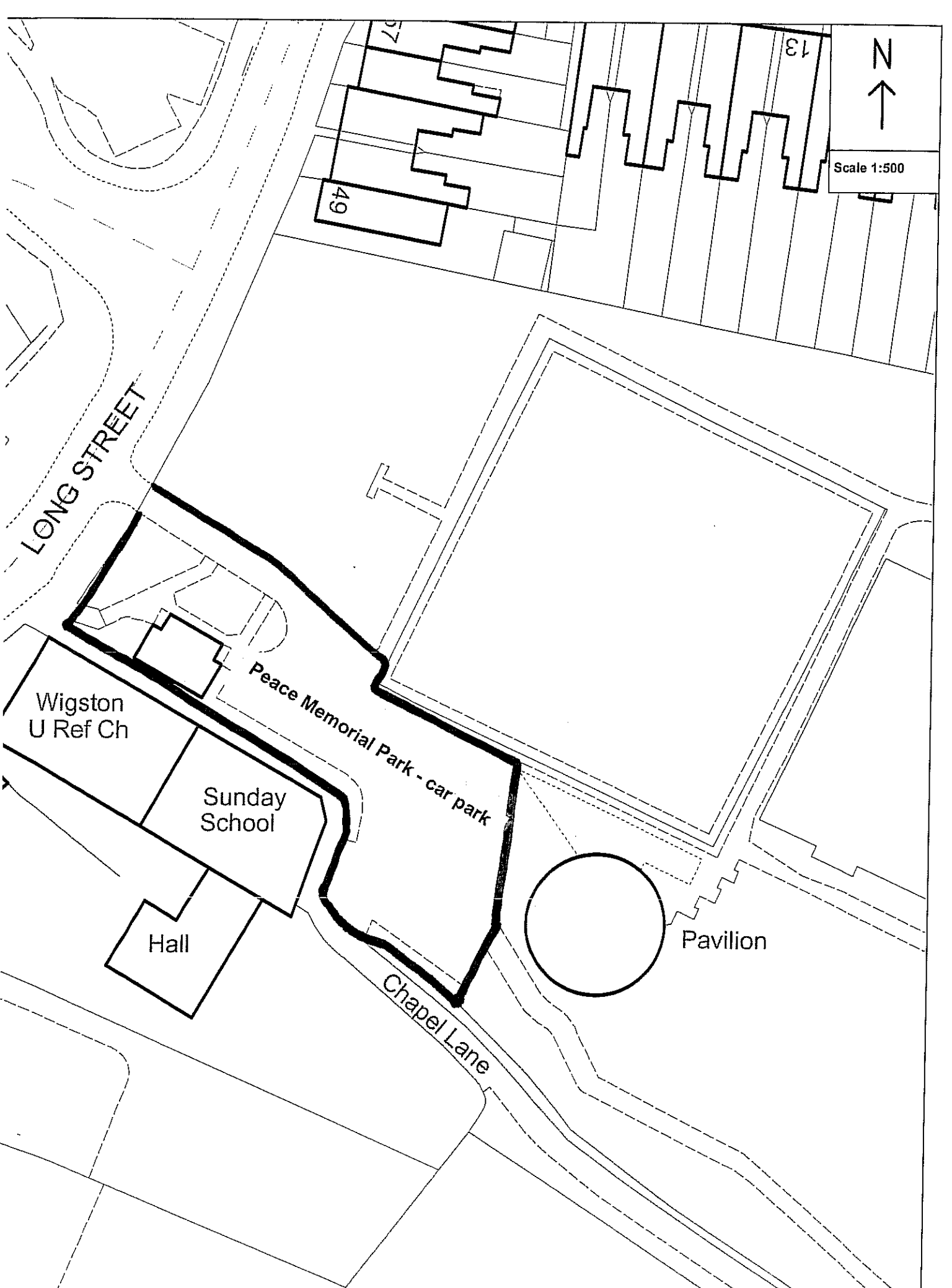
Coombe Park, Coombe Rise, Oadby

This map is based upon Ordnance Survey material with the permission of the Ordnance Survey on behalf of the Controller of Her Majesty's Stationery Office © Crown copyright. Unauthorised reproduction infringes Crown copyright and may lead to prosecution or civil proceedings. Oadby & Wigston Borough Council. LA 078891. Published 2008



Willow Park, Aylestone Lane, Wigston

This map is based upon Ordnance Survey material with the permission of the Ordnance Survey on behalf of the Controller of Her Majesty's Stationery Office © Crown copyright. Unauthorised reproduction infringes Crown copyright and may lead to prosecution or civil proceedings. Oadby & Wigston Borough Council. LA 078891. Published 2008



Scale 1:500

LONG STREET

49

57

13

Wigston
U Ref Ch

Sunday
School

Hall

Peace Memorial Park - car park

Pavilion

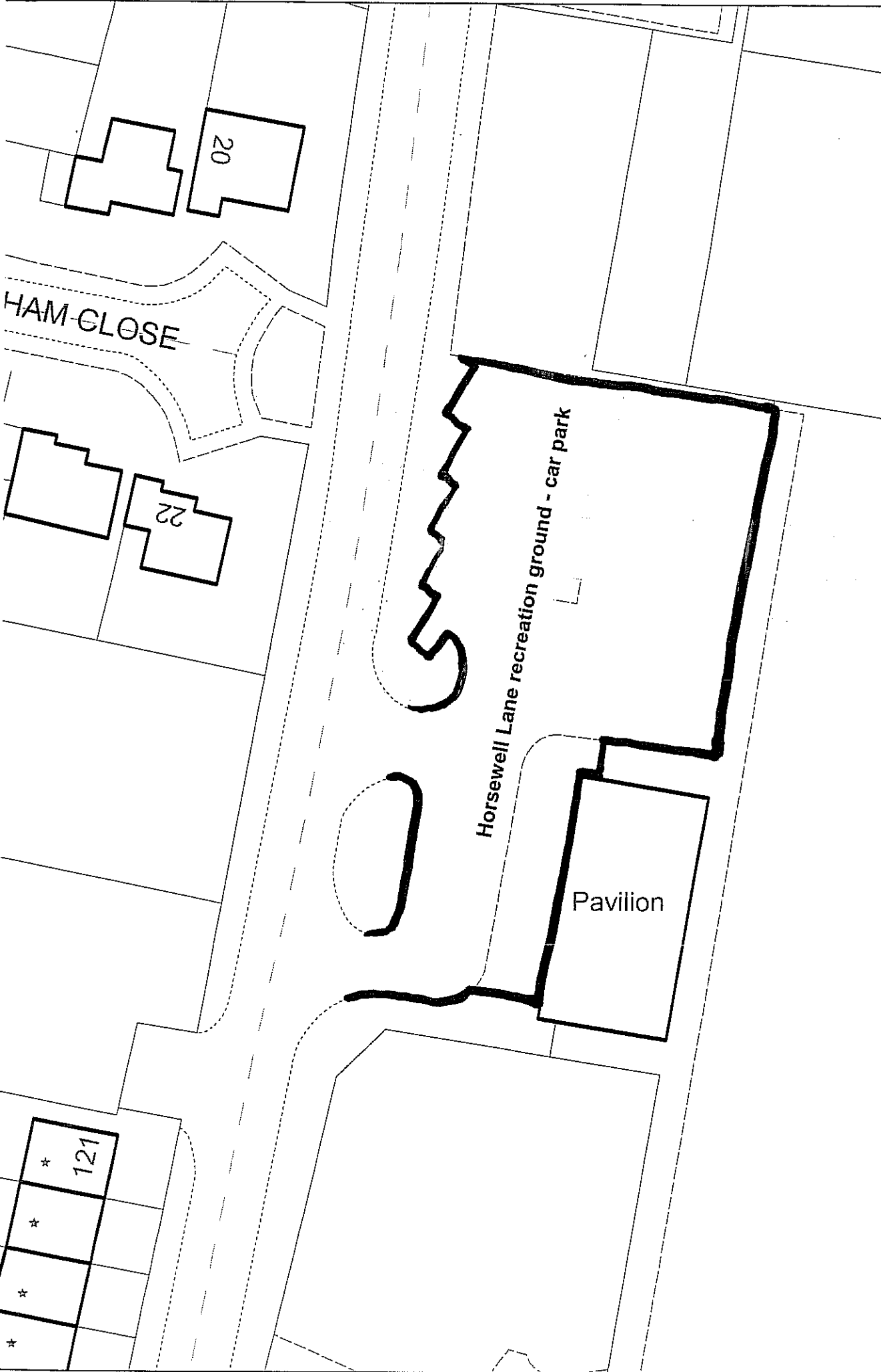
Chapel Lane

Peace Memorial Park, Long Street, Wigston

This map is based upon Ordnance Survey material with the permission of the Ordnance Survey on behalf of the Controller of Her Majesty's Stationery Office © Crown copyright. Unauthorised reproduction infringes Crown copyright and may lead to prosecution or civil proceedings. Cadby & Wigston Borough Council. LA 078891. Published 2008



Scale 1:500



Horsewell Lane Recreation Ground, Horsewell Lane, Wigston

This map is based upon Ordnance Survey material with the permission of the Ordnance Survey on behalf of the Controller of Her Majesty's Stationery Office © Crown copyright. Unauthorised reproduction infringes Crown copyright and may lead to prosecution or civil proceedings. Oadby & Wigston Borough Council. LA 078891. Published 2008



Scale 1:500

248

244

193

Poplars Community Centre – car park

Community Centre

CARLTON
DRIVE

238

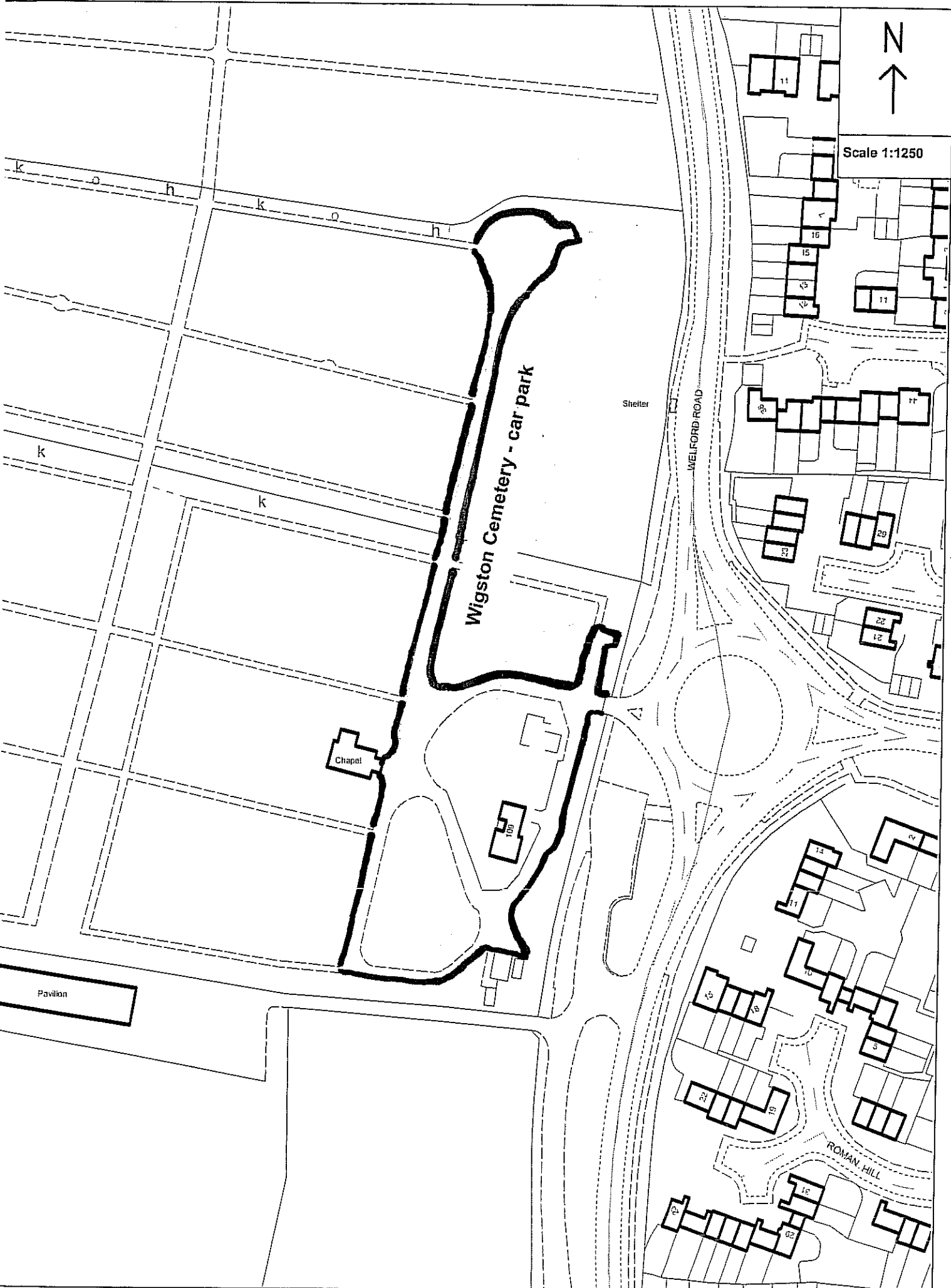
4

2

Poplars Community Centre, Leicester Road, Wigston

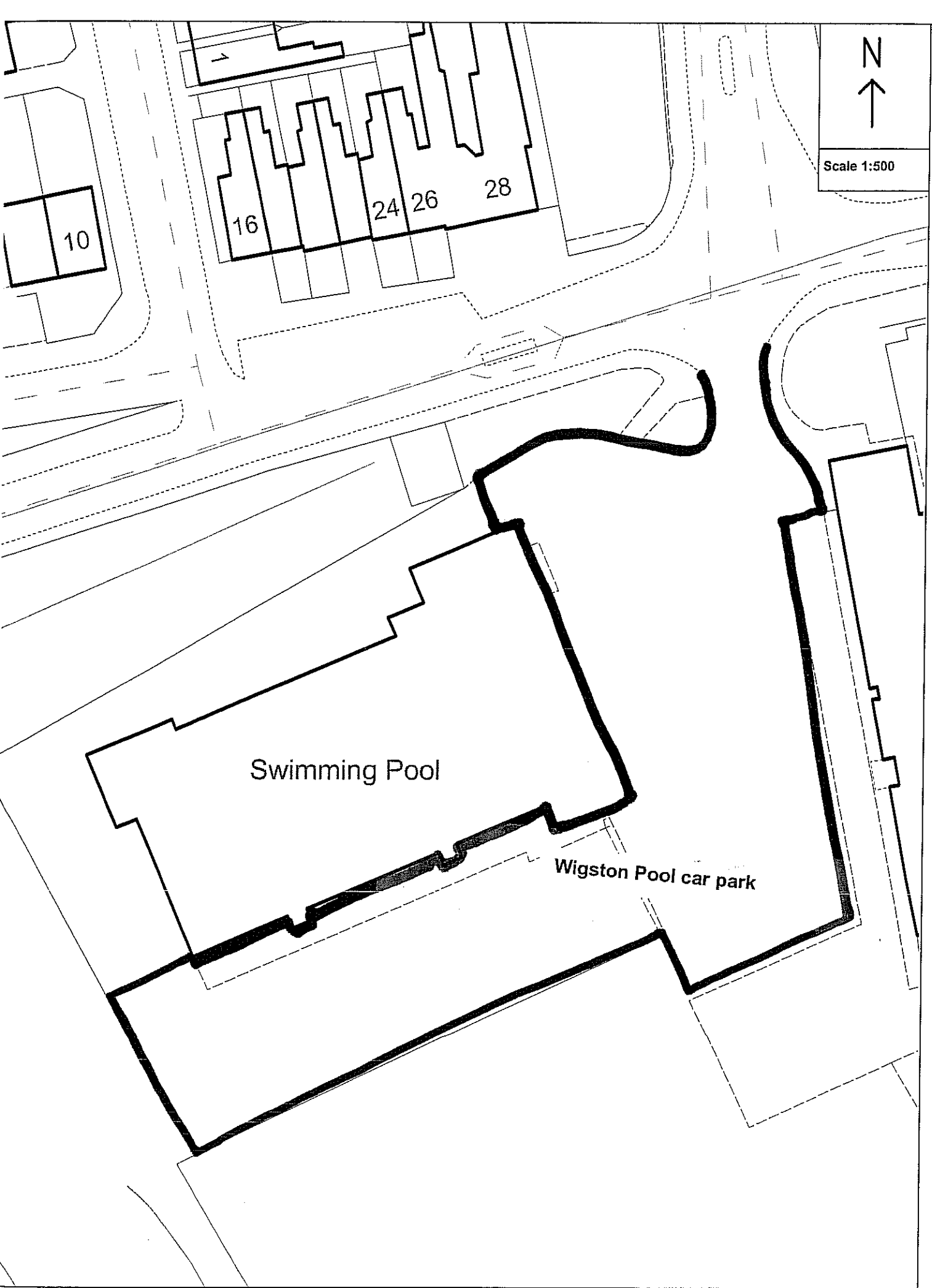


Scale 1:1250



Wigston Cemetery, Welford Road, Wigston

This map is based upon Ordnance Survey material with the permission of the Ordnance Survey on behalf of the Controller of Her Majesty's Stationery Office © Crown copyright. Unauthorised reproduction infringes Crown copyright and may lead to prosecution or civil proceedings. Cadby & Wigston Borough Council. LA 078891. Published 2008



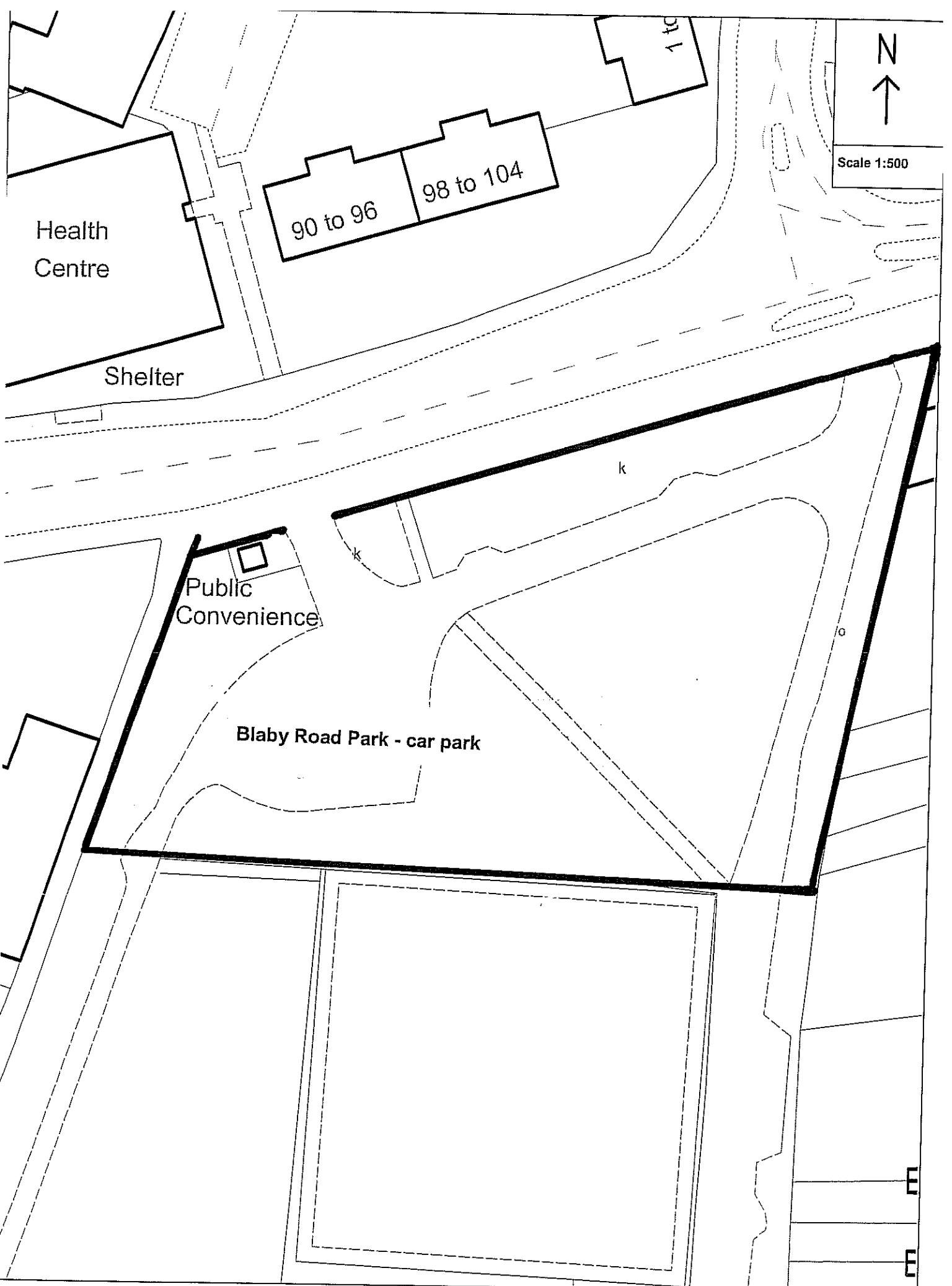
Scale 1:500

Swimming Pool

Wigston Pool car park

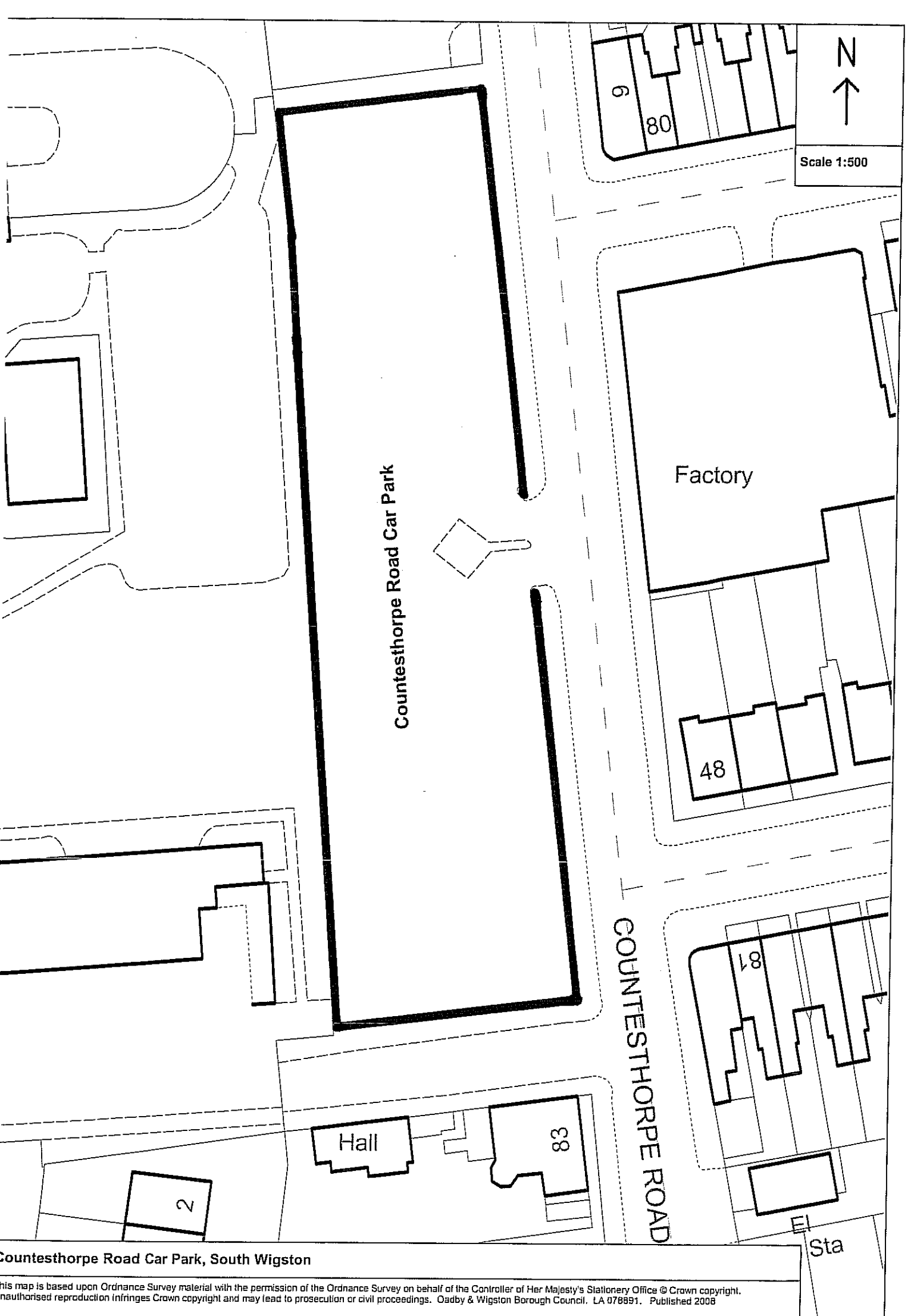
Wigston Swimming Pool, Station Road, Wigston

This map is based upon Ordnance Survey material with the permission of the Ordnance Survey on behalf of the Controller of Her Majesty's Stationery Office © Crown copyright. Unauthorised reproduction infringes Crown copyright and may lead to prosecution or civil proceedings. Oadby & Wigston Borough Council. LA 076891. Published 2008



Blaby Road Park, Wigston

This map is based upon Ordnance Survey material with the permission of the Ordnance Survey on behalf of the Controller of Her Majesty's Stationery Office © Crown copyright. Unauthorised reproduction infringes Crown copyright and may lead to prosecution or civil proceedings. Oadby & Wigston Borough Council. LA 078891. Published 2008



Scale 1:500

Countesthorpe Road Car Park

Factory

COUNTESTHORPE ROAD

80

48

81

2

Hall

83

El Sta

Countesthorpe Road Car Park, South Wigston

This map is based upon Ordnance Survey material with the permission of the Ordnance Survey on behalf of the Controller of Her Majesty's Stationery Office © Crown copyright. Unauthorised reproduction infringes Crown copyright and may lead to prosecution or civil proceedings. Oadby & Wigston Borough Council. LA 078891. Published 2008



Scale 1:500

STATION STREET

STATION STREET

Garage

Station Street Car Park

Factory

Health Centre

Shelter

22

90 to 96

12

3

10

6

4

8

2

Station Street Car park, South Wigston



Scale 1:500

Kirkdale Road Car Park

28

20

21

31

8

29 to 32

10

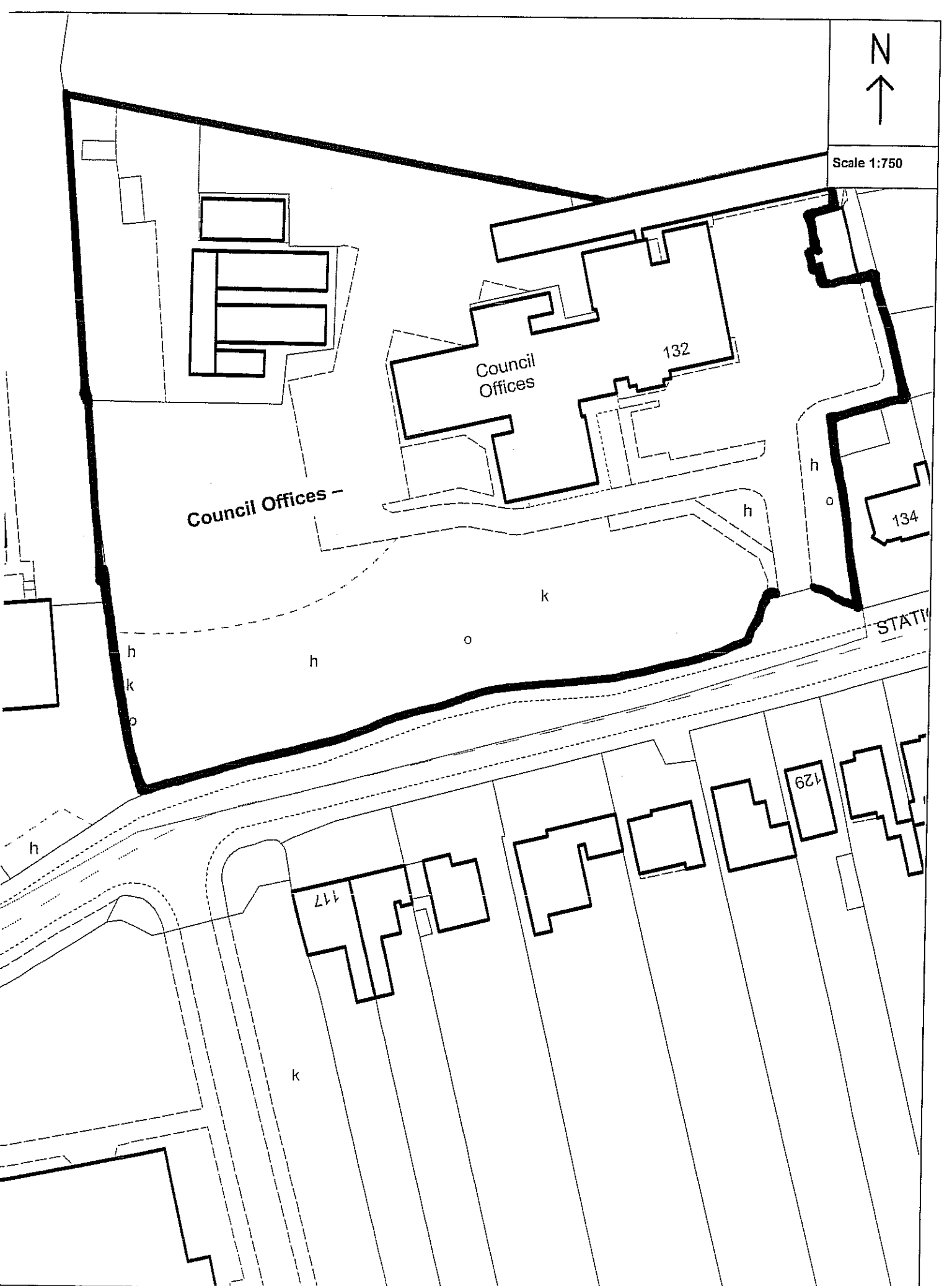
JASMINE COURT

to 28

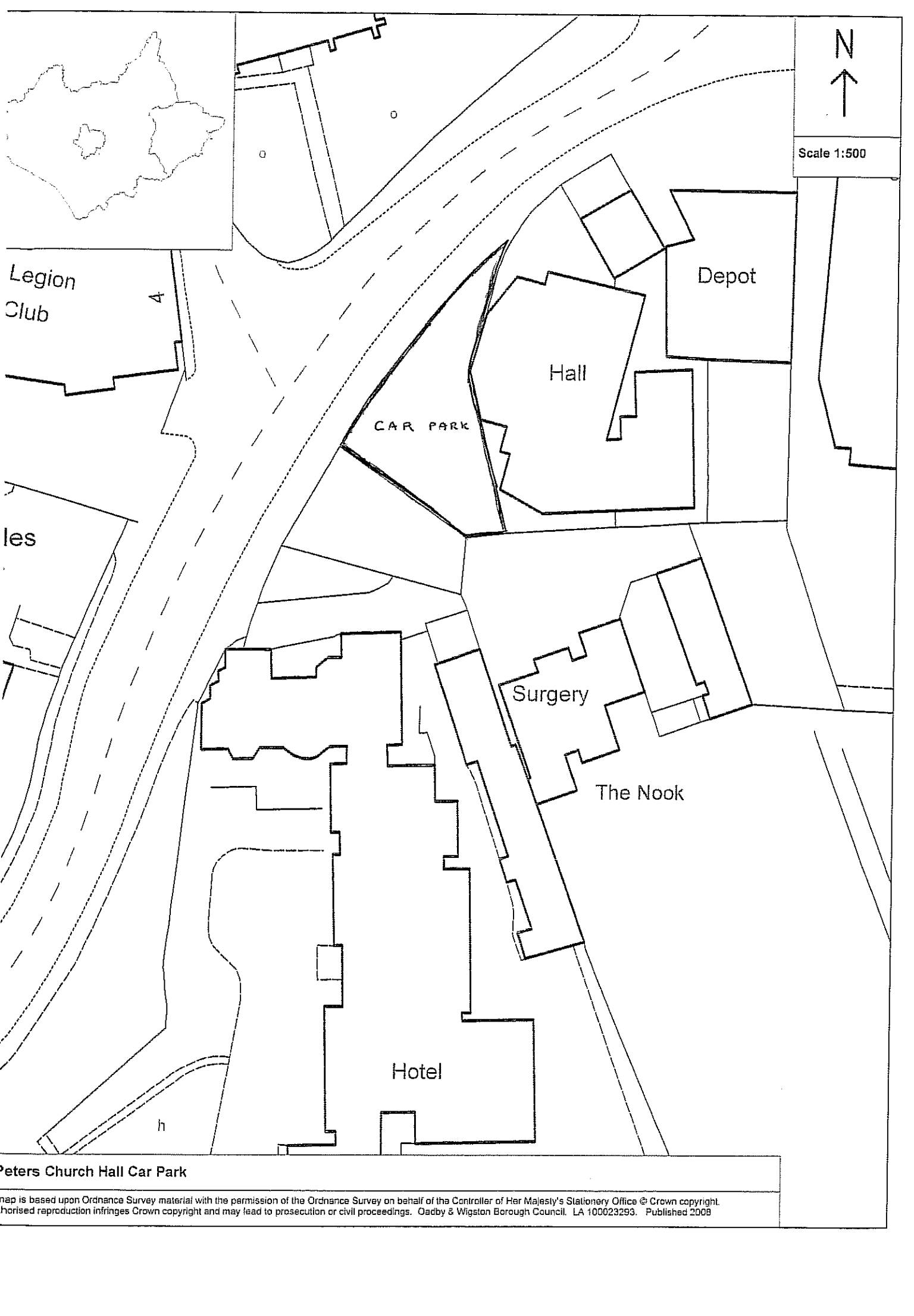
Kirkdale Road Car Park, South Wigston



Scale 1:750



Council Offices, Station Road, Wigston



Scale 1:500

Legion Club

4

Depot

Hall

CAR PARK

les

Surgery

The Nook

Hotel

h

Peters Church Hall Car Park

This map is based upon Ordnance Survey material with the permission of the Ordnance Survey on behalf of the Controller of Her Majesty's Stationery Office © Crown copyright. Unauthorised reproduction infringes Crown copyright and may lead to prosecution or civil proceedings. Gadsby & Wigston Borough Council. LA 100023293. Published 2008



Sewage W

Scale 1:750

k

Oadby Depot - car park

Oadby Depot, Wigston Road, Oadby

This map is based upon Ordnance Survey material with the permission of the Ordnance Survey on behalf of the Controller of Her Majesty's Stationery Office © Crown copyright. Unauthorised reproduction infringes Crown copyright and may lead to prosecution or civil proceedings. Oadby & Wigston Borough Council. LA 078891. Published 2008